COMPLETED

C 3.224/5. PHC 80-1-140/
Maps

PHC80-1-140

Index to Block Numbered 1980 Census Maps

DETROIT, MICH.

STANDARD METROPOLITAN STATISTICAL AREA

FIPS SMSA CODE 2160

U.S. Department of Commerce
BUREAU OF THE CENSUS

Map Legend

The following symbols and type styles apply to the metropolitan map series (MMS), vicinity map series (VMS), and other maps prepared by the Bureau of the Census; base maps provided by other agencies may use different symbols and type styles:

SYMBOL	TYPE STYLE	GEOGRAPHIC FEATURE
— - - - — - - - —	CANADA	Foreign country
- — - - - — - - - — -	WYOMING	State
- - — - - — - - — - -	ALLEN	County
━━━━━━━━	I-65	Limited access highway
————————	CODY ST	Street or road
—+—+—+—+—+—	BN RR	Railroad
- - - - - - - - - -	POWER TRANSMISSION LINE	Power transmission line
··················	GOLF COURSE	Landmark, such as a military base, university, prison, park, cemetery, airport
— — — — — — — —	CANYON	Other boundary, such as a ridge line or canyon
	POWELLS CREEK	Drainage

Map Legend

The following symbols and type styles are standard for all 1980 Census Maps:

SYMBOL	TYPE STYLE	GEOGRAPHIC AREA
▬ ▬ ▬ ▬	**West Pine**	**County subdivision [minor civil division (MCD) or census county division (CCD)]**
	20066	Federal Information Processing Standards (FIPS) code for county subdivision, if available.
	(160)	Census Geographic Identification Code Scheme (GICS) code for county subdivision.
• ▬ • ▬ • ▬ •	**CHEYENNE**	**Incorporated place**
	37860	Federal Information Processing Standards (FIPS) code for incorporated place, if available.
	(0325)	Census Geographic Identification Code Scheme (GICS) code for incorporated place.
• ▬ • ▬ • ▬ •	**BURNS** ✳	**Coextensive incorporated place** An open six-spoked asterisk following an incorporated place name indicates that the place is coextensive with a county subdivision. The county subdivision name is shown only when it differs from that of the place.
	23516	Federal Information Processing Standards (FIPS) code for incorporated place, if available.
	(1971)	Census Geographic Identification Code Scheme (GICS) code for incorporated place.
	32832	Federal Information Processing Standards (FIPS) code for county subdivision, if available.
	(228)	Census Geographic Identification Code Scheme (GICS) code for county subdivision.
• ▬ • ▬ • ▬ •	**MILLS** ✱	**Independent incorporated place** A solid eight-spoked asterisk following an incorporated place name indicates that the place is treated as a county subdivision for census purposes.
	51525	Federal Information Processing Standards (FIPS) code for incorporated place, if available.
	(6269)	Census Geographic Identification Code Scheme (GICS) code for incorporated place.
	(430)	Census Geographic Identification Code Scheme (GICS) code for county subdivision.
▫ ▭ ▫ ▭ ▫ ▭ ▫		**Corporate corridor** An open boundary symbol indicates that the incorporated area depicted consists of a narrow strip of land, such as a right-of-way.

Map Legend

SYMBOL	TYPE STYLE	GEOGRAPHIC AREA
▬ ▬ ▬ ▬ ▬ ▬ ▬	***GOSHEN*** 22506 (3077)	**Census designated place (CDP)** Federal Information Processing Standards (FIPS) code for census designated place, if available Census Geographic Identification Code Scheme (GICS) code for census designated place
▬ ▬ ▬ ▬ ▬ ▬ ▬	***VALLEY*** ✲ 77305 (4787) 50198 (452)	**Coextensive census designated place (CDP)** An open six-spoked asterisk following a census designated place name indicates that the place is coextensive with a county subdivision. The county subdivision name is shown only when it differs from that of the place. Federal Information Processing Standards (FIPS) code for census designated place, if available. Census Geographic Identification Code Scheme (GICS) code for census designated place. Federal Information Processing Standards (FIPS) code for county subdivision, if available. Census Geographic Identification Code Scheme (GICS) code for county subdivision.
▲ ▲ ▲ ▲	**Naveta** 41018 (255)	**American Indian reservation** Federal Information Processing Standards (FIPS) code for American Indian reservation, if available Census Geographic Identification Code Scheme (GICS) code for American Indian reservation.
━━━━━━━━	**27**	**Census tract** A one- to four-digit number followed in some cases by a two-digit suffix, e.g., 3243.03.
━━━━━━━━	**9903**	**Block numbering area (BNA)** A four-digit number followed in some cases by a two-digit suffix, e.g., 9901.99. The first two digits of a block numbering area number are always 99.
-●-●-●-●-●-●-●-	ED 32 N-ED 29 ED 72 T	**Enumeration district (ED)** A prefix of A, M, N, P, S, or V may precede an enumeration district number; it identifies an area that required special enumeration procedures. A one-letter suffix may follow an enumeration district number; it identifies an area that required separate identification after original enumeration district delineation.

Map Legend

SYMBOL	TYPE STYLE	GEOGRAPHIC AREA
	418 488*	**Block number** An asterisk indicates that the block number is repeated elsewhere in the block or that the block is partially shown on an adjacent map sheet or an inset.
⚓		**Crews-of-vessels area** The anchor symbol identifies a water body or docking area for which ship-based population may be reported. It may be accompanied by a census tract or block numbering area number with a suffix of .99. It is accompanied either by a V-prefixed enumeration district number or a block number of 100 and/or 200. The block number 100 is used for civilian shipboard population; 200 is used for military shipboard population.
		Fishhook A fishhook denotes continuity by connecting two parts of the same political and/or statistical area.
▬	FALL RIVER URBANIZED AREA	**Urbanized area (UA)** Urbanized areas are named only where more than one appears on a single map sheet.
■	▬	**"See ... Map"** Detail for the shaded area appears on the designated map.

Notes:

All political and statistical boundaries are as of January 1, 1980.

Boundaries of small areas may not be depicted exactly due to the scale of the map.

Where boundaries coincide and only one symbol is shown, the boundary symbol of the higher level geographic area is shown. However, the county subdivision boundary symbol is not shown for places which have either asterisk.

Map Index and Map Series

INTRODUCTION

The accompanying set of maps includes only those 1980 census map sheets covering the block numbered portion of the SMSA appearing in the publication title. Included with the set are two reference items to assist in the use of the individual map sheets.

1. **Map Index to Block Numbered Areas**—This map index shows the extent of the SMSA and all county (or county equivalent), minor civil division (where functioning), place, and American Indian reservation boundaries within the SMSA. It also shows the relationship of each map sheet to these boundaries and to the other map sheets in the set.

2. **Index to Block Numbered 1980 Census Maps**—This index lists the appropriate 1980 census map number(s) for the block numbered portion of each county (or county equivalent), minor civil division (where functioning), place, and census tract (or block numbering area) in the SMSA. It describes each of the five map series comprising the 1980 census maps and explains the system used to number each map sheet. The index also contains sections of the State Map Index to Block Numbered Areas showing those portions of the State that are adjacent to the SMSA. While additional block numbered areas are indicated on these map sections, no map sheets for these areas are included with this set of maps. In order to obtain block numbered 1980 census maps for areas outside of this SMSA, it will be necessary to obtain the set of maps for the SMSA that includes the desired area, or, if the area is not located within an SMSA, the set of maps for "selected areas" within the particular State.

MAP SERIES

The 1980 census maps are comprised of five different series of maps which together provide coverage for all block numbered areas in the country and Puerto Rico.

1. County Map Series

This map series is the primary component of the Census Bureau's map coverage. Theoretically, a complete set of these map sheets shows the overall picture of the census geographic framework from ocean to ocean and border to border. Most map sheets in the County Map Series are at a scale of 1 inch to 1 mile. They have been created by superimposing census boundaries and names over base maps supplied by State transportation or highway departments. County map sheets adequately show detail in rural areas, but the scale is not sufficiently large for built-up areas (e.g., villages, cities, and metropolitan areas). For these more densely settled areas, the Census Bureau has developed other series of maps. The portions of counties where such alternate coverage has been provided are shaded on the county map sheets. Approximately 5,500 map sheets have been produced in the County Map Series for 1980.

2. Metropolitan Map Series and Vicinity Map Series

The Census Bureau has developed its own series of maps for metropolitan areas, in order to provide uniform coverage of the densely settled portions of the counties involved. This series of maps is referred to as the *Metropolitan Map Series (MMS)* when the maps cover SMSA counties and as the *Vicinity Map Series (VMS)* when the maps cover built-up areas which are not located in an SMSA county. In a few instances, these sheets entirely cover a county, in which case no separate county map sheet exists. The predominant scale for the MMS and the VMS is 1 inch to 1,600 feet. In selected areas with very dense development, some map sheets are produced at a scale of 1 inch to 800 feet; conversely, some sparsely settled areas are mapped at a scale of 1 inch to 3,200 feet or even 1 inch to 6,400 feet. The MMS and the VMS are considered to be insets to county map sheets. Approximately 10,400 MMS and VMS map sheets have been produced for 1980.

3. Place Map Series

For places not covered by MMS or VMS sheets, where most of the development is contained within the limits of an incorporated place or the boundaries established for a census designated place, the Census Bureau has developed a series of maps referred to as the Place Map Series. As with the MMS and VMS sheets, place map sheets are considered to be insets to the county map sheets. The scale varies from map sheet to map sheet. Most place map sheets have been created by superimposing census boundaries and names over base maps supplied by local or State governments. Approximately 11,800 map sheets have been produced in the Place Map Series for 1980.

4. Place and Vicinity Map Series

For places not covered by MMS or VMS sheets which have fairly dense development outside of the limits of an incorporated place or the boundaries established for a census designated place, the Census Bureau has developed a separate series of maps referred to as the Place and Vicinity Map Series. Also included in this category are map sheets showing places located outside of urbanized areas which have enclaves of unincorporated territory within their outer perimeter, and map sheets which show two or more places. In all other respects, place and vicinity map sheets have the same characteristics as place map sheets. Place and vicinity map sheets are also considered to be insets to county map sheets. About 4,500 map sheets have been produced in the Place and Vicinity Map Series for 1980.

5. Indian Reservation Map Series

The Census Bureau has developed a separate series of map sheets for the following American Indian reservations: Fort Apache, Ariz.; Fort Belknap, Mont.; Fort McDermitt, Oreg.-Nev.; Hannahville, Mich.; Hoopa Valley, Calif.; Hoopa Valley Extension, Calif.; Hopi, Ariz.; Indian Township, Maine; Lower Brule, S. Dak.; Menominee, Wis.; Navajo, Ariz.-N. Mex.-Utah; Penobscot, Maine; Pine Ridge, S. Dak.; Potawatomi, Wis.; Ramah, N. Mex.; Resighini Rancheria, Calif.; Rosebud, S. Dak.; Te-Moak, Nev.; Walker River, Nev.; and XL Ranch, Calif. The map sheets in this series are very similar to county map sheets in format and content. Any American Indian reservation not listed above and all Alaska Native villages are shown on other series of 1980 census maps. Approximately 100 map sheets have been produced in the Indian Reservation Map Series for 1980.

1980 Census Map Numbering System

MMS/VMS Maps


5600-1
FIPS SMSA (or Census Bureau map series) code
map sheet number

County Maps


42-017-001
FIPS State code
FIPS county code
map sheet number

Place Maps

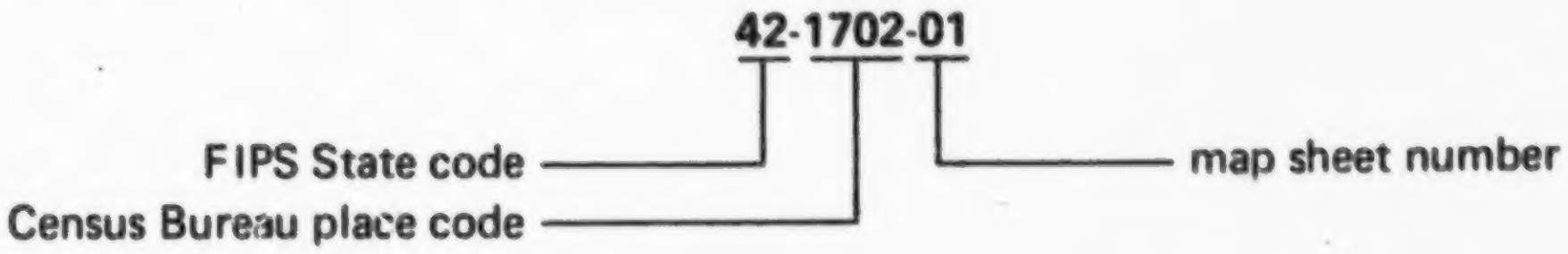
42-1702-01
FIPS State code
Census Bureau place code
map sheet number

Indian Reservation Maps

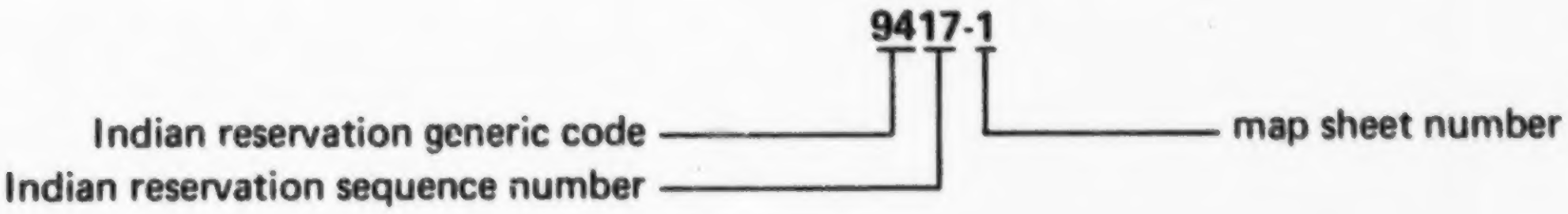
9417-1
Indian reservation generic code
Indian reservation sequence number
map sheet number

Place and Vicinity Maps

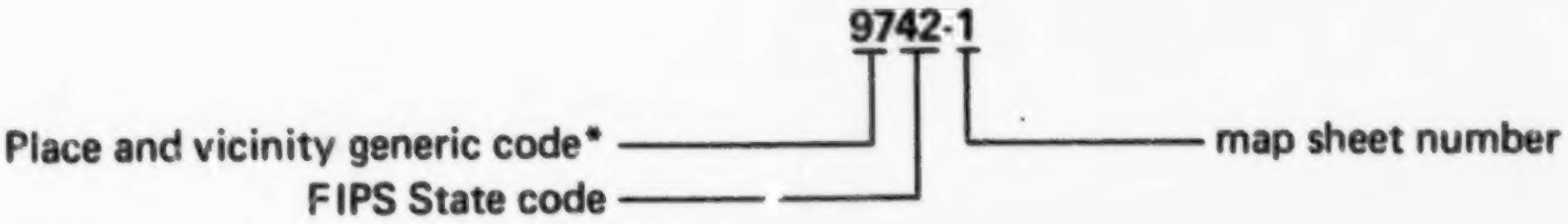
9742-1
Place and vicinity generic code*
FIPS State code
map sheet number

---

*A generic code of 98 will appear for maps in the States of New York, Connecticut, and Rhode Island. A generic code of 99 will appear for maps in the State of California. When either of these generic codes appear, the two digits following the generic code will *not* represent the FIPS State code.

1980 Census Map Filing Sequence

2160-1
2160-2
2160-3
2160-4
2160-5
2160-11
2160-12
2160-13
2160-14
2160-15
2160-16
2160-17
2160-18
2160-19
2160-20
2160-21
2160-22
2160-23
2160-24
2160-25
2160-26
2160-27
2160-28
2160-29
2160-30
2160-31
2160-32
2160-33
2160-34
2160-35
2160-36
2160-37
2160-38
2160-39
2160-40
2160-41
2160-42
2160-43
2160-44
2160-45
2160-46
2160-47
2160-50
2160-51
2160-52
2160-53
2160-54
2160-55
2160-56
2160-57
2160-58
2160-59
2160-60
2160-61
2160-62
2160-63
2160-64
2160-65
2160-66
2160-67
2160-68
2160-69
2160-70
2160-71
2160-72
2160-73
2160-74
2160-75
2160-76
2160-77
2160-78
2160-86
2160-87
2160-92
2160-93
2160-97
2160-98
2160-99
2160-100
2160-102
2160-103
2160-104
2160-105
2160-106
2160-501
2160-506
2160-506NE
2160-510NE
2160-510SE
2160-511NE
2160-511SE

Geographic Areas and Map Sheet Numbers

STATE

Michigan

PLACE

Allen Park city	2160-66	2160-68			
Avon Township (CDP)	2160-21	2160-22	2160-27	2160-28	
Belleville city	2160-70	2160-71	2160-72	2160-506	
Berkley city	2160-43				
Beverly Hills village	2160-43	2160-44			
Bingham Farms village	2160-44				
Birmingham city	2160-36	2160-37	2160-43	2160-44	
Bloomfield Hills city	2160-36	2160-37			
Bloomfield Township (CDP)	2160-28	2160-29	2160-36	2160-37	2160-43
	2160-44				
Bunny Run (CDP)	2160-12	2160-13			
Center Line city	2160-42	2160-55			
Clarkston village	2160-19				
Clawson city	2160-37	2160-43			
Clinton Township (CDP)	2160-26	2160-27	2160-38	2160-39	2160-41
Dearborn city	2160-59	2160-60	2160-65	2160-66	
Dearborn Heights city	2160-59	2160-60	2160-65	2160-66	
Detroit city	2160-53	2160-54	2160-55	2160-56	2160-57
	2160-58	2160-59	2160-60	2160-66	2160-67
East Detroit city	2160-41	2160-42	2160-55	2160-56	
Ecorse city	2160-66	2160-68			
Farmington city	2160-44	2160-45	2160-52	2160-53	
Farmington Hills city	2160-44	2160-45	2160-52	2160-53	
Ferndale city	2160-43	2160-54			
Flat Rock city	2160-73	2160-76			
Franklin village	2160-44				
Fraser city	2160-38	2160-39	2160-41	2160-42	
Garden City city	2160-60	2160-64	2160-65		
Gibraltar city	2160-74	2160-75			
Grosse Ile (CDP)	2160-68	2160-74	2160-75		
Grosse Pointe city	2160-56	2160-57			
Grosse Pointe Farms city	2160-56	2160-57			
Grosse Pointe Park city	2160-57				
Grosse Pointe Shores village	2160-56				
Grosse Pointe Woods city	2160-56				
Hamtramck city	2160-55	2160-58			
Harper Woods city	2160-56				
Harrison Township (CDP)	2160-25	2160-26	2160-39	2160-40	2160-41
Hazel Park city	2160-42	2160-43	2160-54	2160-55	
Highland Park city	2160-54	2160-55	2160-58	2160-59	
Holly village	2160-15				
Huntington Woods city	2160-43				
Inkster city	2160-65				
Keego Harbor city	2160-29	2160-36	2160-54		
Lake Angelus village	2160-20	2160-29			
Lake Orion village	2160-12	2160-13			
Lake Orion Heights (CDP)	2160-12	2160-13			
Lathrup Village city	2160-43	2160-44			
Leonard village	2160-5				
Lincoln Park city	2160-66	2160-68			
Livonia city	2160-52	2160-53	2160-60	2160-61	
Madison Heights city	2160-42	2160-43	2160-54		
Marine City city	2160-103	2160-104			
Marysville city	2160-93	2160-511SE			
Melvindale city	2160-66				
Milford village	2160-34				
Mount Clemens city	2160-26	2160-39			
New Baltimore city	2160-24	2160-25			
New Boston (CDP)	2160-70	2160-72			
New Haven village	2160-24				
Northville city	2160-51	2160-52			

PLACE—Continued

Novi city	2160-45	2160-46	2160-51	2160-52	
Oak Park city	2160-43	2160-54			
Orchard Lake Village city	2160-35	2160-36			
Ortonville village	2160-3				
Oxford village	2160-12	2160-13			
Pleasant Ridge city	2160-43	2160-54			
Plymouth city	2160-61				
Pontiac city	2160-20	2160-29	2160-36		
Port Huron city	2160-87	2160-92	2160-93		
Redford Township (CDP)	2160-53	2160-60			
River Rouge city	2160-66	2160-67			
Riverview city	2160-68	2160-74			
Rochester city	2160-21	2160-28			
Rockwood city	2160-75	2160-76			
Romeo village	2160-11	2160-22			
Romulus city	2160-64	2160-65	2160-69	2160-70	
Roseville city	2160-41	2160-42			
Royal Oak city	2160-43				
St. Clair city	2160-97	2160-98	2160-99	2160-100	
St. Clair Shores city	2160-38	2160-41	2160-56		
Southfield city	2160-43	2160-44	2160-53	2160-54	
Southgate city	2160-68				
South Lyon city	2160-46	2160-47	2160-50	2160-51	
Sparlingville (CDP)	2160-511NE				
Sterling Heights city	2160-27	2160-38	2160-42		
Sylvan Lake city	2160-29	2160-36			
Taylor city	2160-65	2160-66	2160-68	2160-69	
Trenton city	2160-74				
Troy city	2160-27	2160-28	2160-37	2160-38	2160-42
	2160-43				
Utica city	2160-27				
Walled Lake city	2160-35	2160-45			
Warren city	2160-42	2160-55			
Waterford (CDP)	2160-19	2160-20	2160-29	2160-30	2160-36
Wayne city	2160-64	2160-65			
West Bloomfield Township (CDP)	2160-29	2160-30	2160-35	2160-36	2160-44
	2160-45				
Westland city	2160-60	2160-61	2160-62	2160-64	2160-65
White Lake—Seven Harbors (CDP)	2160-18	2160-31			
Wixom city	2160-34	2160-35	2160-45	2160-46	
Wolverine Lake village	2160-35				
Woodhaven city	2160-73	2160-74			
Wyandotte city	2160-68				

COUNTY OR COUNTY EQUIVALENT

Macomb county	2160-11	2160-22	2160-23	2160-24	2160-25
	2160-26	2160-27	2160-38	2160-39	2160-40
	2160-41	2160-42	2160-55	2160-56	

MINOR CIVIL DIVISION

Bruce township	2160-11				
Chesterfield township	2160-23	2160-24	2160-25	2160-26	
Clinton township	2160-26	2160-27	2160-38	2160-39	2160-41
Harrison township	2160-25	2160-26	2160-39	2160-40	2160-41
Lake township	2160-56				
Lenox township	2160-24				

MINOR CIVIL DIVISION—Continued

Macomb township	2160-22	2160-23	2160-26	2160-27
Shelby township	2160-22	2160-27		
Washington township	2160-11	2160-22		

CENSUS TRACT OR BLOCK NUMBERING AREA

2001.01	2160-56		
2001.02	2160-56		
2001.03	2160-56		
2002.01	2160-56		
2002.02	2160-56		
2003.01	2160-41	2160-56	
2003.02	2160-41		
2004	2160-38	2160-41	
2005.01	2160-41		
2005.02	2160-41		
2006.01	2160-41		
2006.02	2160-41		
2007.01	2160-41		
2007.02	2160-41		
2008.01	2160-41		
2008.02	2160-41		
2009.01	2160-41		
2009.02	2160-41		
2009.03	2160-41		
2010.01	2160-41		
2010.02	2160-41		
2010.03	2160-41		
2010.04	2160-41		
2011.01	2160-56		
2011.02	2160-56		
2012.01	2160-55	2160-56	
2012.02	2160-56		
2013.01	2160-55	2160-56	
2013.03	2160-41	2160-42	2160-55
	2160-56		
2013.04	2160-41	2160-42	
2014.01	2160-41	2160-56	
2014.02	2160-41		
2014.03	2160-41	2160-56	
2015.01	2160-41		
2015.02	2160-41		
2015.03	2160-41		
2015.04	2160-41		
2016.01	2160-41		
2016.02	2160-41		
2016.03	2160-41		
2017.01	2160-41		
2017.02	2160-41	2160-42	
2017.03	2160-41	2160-42	
2017.04	2160-41		
2018.01	2160-41	2160-42	
2018.02	2160-41		
2018.03	2160-41		
2018.04	2160-41	2160-42	
2019.01	2160-41	2160-42	
2019.03	2160-41		
2019.04	2160-41		
2019.05	2160-41		
2020.01	2160-41		
2020.02	2160-41		
2020.03	2160-41	2160-42	
2021.01	2160-39	2160-41	

2021.02	2160-38	2160-39	2160-41
	2160-42		
2022.07	2160-42		
2022.08	2160-42		
2022.09	2160-42		
2022.10	2160-42		
2022.11	2160-42		
2022.12	2160-42		
2022.13	2160-42		
2022.14	2160-42		
2022.15	2160-42		
2022.16	2160-42		
2022.17	2160-42		
2023.04	2160-42		
2023.05	2160-42		
2023.06	2160-42		
2023.07	2160-42		
2023.08	2160-42		
2024.01	2160-42		
2024.02	2160-42		
2024.03	2160-42	2160-55	
2025.01	2160-42		
2025.02	2160-42	2160-55	
2026.01	2160-55		
2026.02	2160-42	2160-55	
2027.01	2160-42	2160-55	
2027.02	2160-42	2160-55	
2028.01	2160-55		
2028.02	2160-55		
2028.03	2160-55		
2029.01	2160-55		
2029.02	2160-55		
2030.01	2160-42	2160-55	
2030.02	2160-42	2160-55	
2030.03	2160-42	2160-55	
2030.04	2160-42		
2030.05	2160-42		
2031.01	2160-42		
2031.02	2160-42		
2031.03	2160-42		
2032.01	2160-42		
2032.02	2160-42		
2032.03	2160-42		
2032.05	2160-42		
2032.06	2160-42		
2033.01	2160-42		
2033.02	2160-42	2160-55	
2034.01	2160-38	2160-42	
2034.04	2160-38		
2034.05	2160-38		
2034.06	2160-38		
2034.07	2160-38	2160-42	
2035.03	2160-38		
2035.04	2160-38	2160-42	
2035.05	2160-38	2160-42	
2035.06	2160-38		
2036.03	2160-38		

CENSUS TRACT OR BLOCK NUMBERING AREA—Continued

2036.04	2160-38		
2036.05	2160-38		
2036.06	2160-27	2160-38	
2037.02	2160-38		
2037.06	2160-38		
2037.07	2160-27	2160-38	
2037.08	2160-38		
2037.09	2160-38		
2037.10	2160-27	2160-38	
2037.11	2160-27	2160-38	
2037.12	2160-27	2160-38	
2037.13	2160-27	2160-38	
2037.14	2160-38		
2038.03	2160-26	2160-39	
2038.04	2160-26	2160-27	2160-38
	2160-39		
2038.05	2160-38	2160-39	
2038.06	2160-38	2160-39	
2038.07	2160-39		
2039.01	2160-38	2160-39	
2039.02	2160-39		
2039.04	2160-38	2160-39	
2039.05	2160-39		
2039.06	2160-39		
2040.02	2160-39	2160-41	
2040.03	2160-39	2160-41	
2040.04	2160-39	2160-41	
2041.01	2160-39		
2041.02	2160-39		
2042.01	2160-39		
2042.02	2160-39		
2043	2160-39		
2044	2160-39		
2045.01	2160-39		
2045.02	2160-26	2160-39	
2046	2160-39		
2047	2160-25	2160-26	2160-39
	2160-40		
2048.02	2160-40		
2048.03	2160-39	2160-40	
2048.04	2160-26	2160-39	
2049.01	2160-39	2160-40	
2049.03	2160-39		
2049.04	2160-39	2160-41	
2050	2160-24	2160-25	
2051.03	2160-25		
2051.04	2160-25		
2051.05	2160-25	2160-26	
2051.06	2160-25	2160-26	
2052	2160-23	2160-24	2160-25
	2160-26		
2053	2160-22	2160-23	2160-26
	2160-27		
2054.01	2160-26	2160-27	
2054.02	2160-26		
2055	2160-27		
2056.01	2160-27		
2056.03	2160-27		
2056.04	2160-27		
2057.01	2160-27		
2057.03	2160-27		
2057.04	2160-27		
2058.02	2160-22	2160-27	
2058.04	2160-22	2160-27	
2058.05	2160-22	2160-27	
2058.06	2160-27		
2058.07	2160-22	2160-27	
2058.08	2160-22	2160-27	
2059.01	2160-11	2160-22	
2059.02	2160-11	2160-22	
2061	2160-24		
2062	2160-24		
2066	2160-11		
2067	2160-11		
2068	2160-56		

COUNTY OR COUNTY EQUIVALENT

Oakland county	2160-1	2160-2	2160-3	2160-4	2160-5
	2160-11	2160-12	2160-13	2160-14	2160-15
	2160-16	2160-17	2160-18	2160-19	2160-20
	2160-21	2160-22	2160-27	2160-28	2160-29
	2160-30	2160-31	2160-32	2160-33	2160-34
	2160-35	2160-36	2160-37	2160-38	2160-42
	2160-43	2160-44	2160-45	2160-46	2160-47
	2160-50	2160-51	2160-52	2160-53	2160-54
	2160-55	2160-501			

MINOR CIVIL DIVISION

Addison township..	2160-5	2160-11	2160-12	2160-501	
Avon township....	2160-21	2160-22	2160-27	2160-28	
Bloomfield township..	2160-26	2160-29	2160-36	2160-37	2160-43
	2160-44				
Brandon township	2160-3	2160-4	2160-13	2160-14	

MINOR CIVIL DIVISION—Continued

Commerce township	2160-30	2160-34	2160-35	2160-45	2160-46
Groveland township	2160-2	2160-3	2160-14	2160-15	
Highland township	2160-17	2160-18	2160-31	2160-32	2160-33
	2160-34				
Holly township	2160-1	2160-2	2160-15	2160-16	
Independence township	2160-13	2160-14	2160-19	2160-20	
Lyon township	2160-46	2160-47	2160-50	2160-51	
Milford township	2160-33	2160-34	2160-46	2160-47	
Novi township	2160-52				
Oakland township	2160-11	2160-12	2160-21	2160-22	
Orion township	2160-12	2160-13	2160-20	2160-21	
Oxford township	2160-4	2160-5	2160-12	2160-13	
Pontiac township	2160-20	2160-21	2160-28	2160-29	
Rose township	2160-15	2160-16	2160-17	2160-18	
Royal Oak township	2160-43	2160-54			
Southfield township	2160-43	2160-44			
Springfield township	2160-14	2160-15	2160-18	2160-19	
Waterford township	2160-19	2160-20	2160-29	2160-30	2160-36
West Bloomfield township	2160-29	2160-30	2160-35	2160-36	2160-44
	2160-45				
White Lake township	2160-18	2160-19	2160-30	2160-31	2160-34

CENSUS TRACT OR BLOCK NUMBERING AREA

1001.01	2160-42	2160-43	
1001.02	2160-43		
1001.03	2160-42	2160-43	
1002.01	2160-43		
1002.02	2160-42	2160-43	
1003.01	2160-42	2160-43	
1003.02	2160-42	2160-43	2160-54
1004	2160-42	2160-43	2160-54
	2160-55		
1005	2160-54	2160-55	
1006	2160-55		
1007	2160-54	2160-55	
1008.01	2160-54		
1008.02	2160-43	2160-54	
1009.01	2160-43	2160-54	
1009.02	2160-54		
1010.01	2160-54		
1010.02	2160-54		
1010.03	2160-54		
1011.01	2160-54		
1011.02	2160-43		
1012.01	2160-54		
1012.02	2160-54		
1013.01	2160-43	2160-54	
1013.02	2160-43		
1014.01	2160-43	2160-54	
1014.02	2160-43	2160-54	
1015	2160-43	2160-54	
1016.01	2160-43		
1016.02	2160-43		
1017.01	2160-43		
1017.02	2160-43		
1018.01	2160-43		
1018.02	2160-43		
1018.03	2160-43		
1019.01	2160-43		
1019.02	2160-43		
1019.03	2160-43		
1020.01	2160-43		
1020.02	2160-43		

1021.01	2160-43		
1021.02	2160-43		
1022.01	2160-43		
1022.02	2160-43		
1023.01	2160-43		
1023.02	2160-43		
1023.03	2160-43		
1024.01	2160-43		
1024.02	2160-43		
1025.01	2160-43		
1025.02	2160-43		
1026.01	2160-43		
1026.02	2160-43		
1027.01	2160-43		
1027.03	2160-37	2160-43	
1027.04	2160-43		
1027.05	2160-43		
1028	2160-37	2160-43	
1029	2160-37	2160-43	
1030.01	2160-36	2160-37	2160-43
	2160-44		
1030.02	2160-36	2160-37	
1031	2160-37		
1032	2160-43		
1033.01	2160-43	2160-44	
1033.02	2160-44		
1034	2160-43	2160-44	
1035.02	2160-43		
1035.03	2160-44		
1035.04	2160-43	2160-44	
1036.01	2160-43		
1036.02	2160-43		
1036.04	2160-43	2160-44	
1036.05	2160-43	2160-44	
1036.06	2160-44		
1037.02	2160-43	2160-44	2160-53
	2160-54		
1037.04	2160-54		
1037.05	2160-43	2160-54	
1037.06	2160-43	2160-44	2160-54

CENSUS TRACT OR BLOCK NUMBERING AREA—Continued

1038.01	2160-54		
1038.02	2160-54		
1038.03	2160-53	2160-54	
1039	2160-44	2160-53	
1040	2160-44	2160-53	
1041.01	2160-44		
1041.02	2160-44		
1042.01	2160-44		
1042.02	2160-44		
1043	2160-44		
1044.01	2160-44		
1044.02	2160-44		
1045.01	2160-44	2160-45	
1045.03	2160-44	2160-45	
1045.04	2160-45		
1046.01	2160-45		
1046.02	2160-45		
1047	2160-52	2160-53	
1048.01	2160-53		
1048.03	2160-53		
1048.04	2160-44	2160-53	
1049.01	2160-44	2160-45	2160-52
	2160-53		
1049.02	2160-52	2160-53	
1050.01	2160-45	2160-46	
1050.03	2160-45	2160-52	
1050.04	2160-52		
1050.05	2160-45	2160-46	2160-51
	2160-52		
1051	2160-51	2160-52	
1052	2160-34	2160-35	2160-45
	2160-46		
1053	2160-46	2160-47	2160-50
	2160-51		
1054	2160-46	2160-47	2160-50
	2160-51		
1055	2160-34		
1056	2160-33	2160-34	2160-46
	2160-47		
1057	2160-34	2160-35	2160-45
	2160-46		
1058.01	2160-30	2160-35	
1058.02	2160-35	2160-45	
1059	2160-35		
1060	2160-35	2160-45	
1061.01	2160-35		
1061.02	2160-29	2160-30	2160-35
	2160-36		
1062.01	2160-35	2160-36	
1062.03	2160-35	2160-45	
1062.04	2160-35	2160-36	2160-44
	2160-45		
1063.02	2160-29	2160-36	
1063.03	2160-35	2160-36	
1063.04	2160-35	2160-36	2160-44
1064	2160-29	2160-36	2160-54
1065	2160-29	2160-36	
1066	2160-29	2160-36	
1067.01	2160-36		
1067.03	2160-36		
1067.04	2160-36		
1068.01	2160-36	2160-44	
1068.02	2160-36	2160-44	
1068.03	2160-36	2160-44	
1069	2160-36	2160-37	2160-43
	2160-44		
1070.01	2160-37		

1070.03	2160-36	2160-37	
1070.04	2160-28	2160-29	2160-36
	2160-37		
1071	2160-36	2160-37	
1072.01	2160-37	2160-38	
1072.02	2160-27	2160-28	2160-37
	2160-38		
1072.03	2160-28	2160-37	
1073.01	2160-28	2160-37	
1073.02	2160-28	2160-37	
1074.03	2160-37		
1074.04	2160-37		
1074.05	2160-37		
1074.06	2160-37		
1075.01	2160-37		
1075.02	2160-37	2160-38	
1075.03	2160-37	2160-38	
1076.03	2160-37	2160-38	2160-42
	2160-43		
1076.04	2160-37	2160-42	2160-43
1076.05	2160-37		
1077.01	2160-37		
1077.02	2160-37	2160-43	
1078.01	2160-21	2160-28	
1078.02	2160-21	2160-28	
1079.01	2160-27	2160-28	
1079.02	2160-21	2160-22	2160-27
	2160-28		
1080.01	2160-28		
1080.02	2160-27	2160-28	
1081	2160-28		
1082.02	2160-21	2160-28	
1082.03	2160-28		
1082.04	2160-28		
1082.05	2160-28		
1083	2160-28	2160-29	
1084.01	2160-28	2160-29	
1084.03	2160-20	2160-21	2160-28
	2160-29		
1085	2160-20	2160-29	
1086.01	2160-29		
1086.02	2160-29		
1087	2160-20	2160-29	
1088	2160-29		
1089	2160-29		
1090	2160-29		
1091	2160-29		
1092	2160-29		
1093	2160-29		
1094	2160-29		
1095	2160-29		
1096	2160-29		
1097	2160-29	2160-36	
1098.01	2160-29		
1098.02	2160-29		
1099	2160-29	2160-36	
1100	2160-29		
1101	2160-29		
1102	2160-29		
1103	2160-29	2160-30	2160-36
1104	2160-29	2160-30	
1105	2160-29	2160-30	
1106.01	2160-20	2160-29	
1106.02	2160-20	2160-29	
1107	2160-19	2160-20	2160-29
	2160-30		

CENSUS TRACT OR BLOCK NUMBERING AREA—Continued

1108	2160-19	2160-29	2160-30
1109	2160-30		
1110	2160-30		
1111.01	2160-19	2160-30	
1111.02	2160-19	2160-30	
1112.01	2160-18	2160-19	2160-30
	2160-31		
1112.02	2160-30		
1112.03	2160-30	2160-31	2160-34
1113.01	2160-31	2160-32	2160-33
	2160-34		
1113.03	2160-18	2160-31	
1113.04	2160-17	2160-18	2160-31
	2160-32		
1114	2160-15	2160-16	2160-17
	2160-18		
1115	2160-14	2160-15	2160-18
	2160-19		
1116.02	2160-19	2160-20	
1116.03	2160-19	2160-20	
1116.04	2160-13	2160-14	2160-19
	2160-20		

1116.05	2160-13	2160-14	2160-19
1117	2160-12	2160-13	
1118.01	2160-12	2160-13	
1118.02	2160-13	2160-20	
1118.04	2160-20		
1118.05	2160-12	2160-13	2160-20
	2160-21		
1119	2160-11	2160-12	2160-21
	2160-22		
1120	2160-5	2160-11	2160-12
	2160-501		
1121	2160-12	2160-13	
1122	2160-4	2160-5	2160-12
	2160-13		
1123	2160-3	2160-4	2160-13
	2160-14		
1124	2160-2	2160-3	2160-14
	2160-15		
1125	2160-15		
1126	2160-1	2160-2	2160-15
	2160-16		

COUNTY OR COUNTY EQUIVALENT

St. Clair county	2160-24	2160-86	2160-87	2160-92	2160-93
	2160-97	2160-98	2160-99	2160-100	2160-102
	2160-103	2160-104	2160-105	2160-106	2160-510NE
	2160-510SE	2160-511NE	2160-511SE		

MINOR CIVIL DIVISION

Burtchville township	2160-86	2160-510NE			
Casco township	2160-24				
China township	2160-97	2160-99	2160-100	2160-103	
Clay township	2160-105	2160-106			
Clyde township	2160-510SE	2160-511NE			
Cottrellville township	2160-103	2160-104			
East China township	2160-97	2160-99	2160-100	2160-103	2160-104
Fort Gratiot township	2160-86	2160-87	2160-92	2160-510NE	2160-510SE
Ira township	2160-24	2160-102	2160-105	2160-106	
Kimball township	2160-93	2160-511NE	2160-511SE		
Port Huron township	2160-87	2160-92	2160-93	2160-510SE	2160-511NE
	2160-511SE				
St. Clair township	2160-93	2160-97	2160-98	2160-511SE	

CENSUS TRACT OR BLOCK NUMBERING AREA

6001	2160-87	2160-92
6002	2160-87	2160-92
6003	2160-92	
6004	2160-92	
6004.99	2160-92	
6005	2160-92	

6006	2160-92	
6007	2160-92	
6008	2160-92	2160-93
6009	2160-92	
6101	2160-86	2160-510NE
6106.02	2160-510SE	2160-511NE

CENSUS TRACT OR BLOCK NUMBERING AREA—Continued

6107	2160-86	2160-87	2160-92
	2160-510NE	2160-510SE	
6108	2160-87	2160-92	2160-93
	2160-510SE	2160-511NE	2160-511SE
6109	2160-93	2160-511SE	
6110	2160-93	2160-511NE	2160-511SE
6111	2160-24		
6112.01	2160-93	2160-97	2160-98
	2160-511SE		
6112.02	2160-97	2160-99	2160-100
	2160-103		

6113	2160-97	2160-98	2160-99
	2160-100		
6114	2160-97	2160-99	2160-100
	2160-103	2160-104	
6115	2160-103	2160-104	
6116.01	2160-103	2160-104	
6116.02	2160-105	2160-106	
6117	2160-24	2160-102	2160-105
	2160-106		

COUNTY OR COUNTY EQUIVALENT

Wayne county	2160-51	2160-52	2160-53	2160-54	2160-55
	2160-56	2160-57	2160-58	2160-59	2160-60
	2160-61	2160-62	2160-63	2160-64	2160-65
	2160-66	2160-67	2160-68	2160-69	2160-70
	2160-71	2160-72	2160-73	2160-74	2160-75
	2160-76	2160-77	2160-78	2160-506	2160-506NE

MINOR CIVIL DIVISION

Brownstown township	2160-68	2160-69	2160-73	2160-74	2160-75
	2160-76	2160-78			
Canton township	2160-61	2160-62	2160-63	2160-64	
Grosse Ile township	2160-68	2160-74	2160-75		
Grosse Pointe township	2160-56				
Huron township	2160-69	2160-70	2160-72	2160-73	2160-76
	2160-77				
Northville township	2160-51	2160-52	2160-61	2160-62	
Plymouth township	2160-61	2160-62			
Redford township	2160-53	2160-60			
Sumpter township	2160-72	2160-77	2160-506	2160-506NE	
Van Buren township	2160-63	2160-64	2160-70	2160-71	2160-72
	2160-506				

CENSUS TRACT OR BLOCK NUMBERING AREA

5001	2160-56	
5002	2160-55	2160-56
5003	2160-55	2160-56
5004	2160-55	
5005	2160-55	2160-56
5006	2160-55	2160-56
5007	2160-56	
5008	2160-56	
5009	2160-5	
5010	2160-56	
5011	2160-56	
5012	2160-56	
5013	2160-56	
5014	2160-56	
5015	2160-56	

5016	2160-56	
5017	2160-56	2160-57
5018	2160-56	2160-57
5019	2160-56	2160-57
5020	2160-56	2160-57
5031	2160-55	
5032	2160-55	
5033	2160-55	2160-56
5034	2160-55	
5035	2160-55	
5036	2160-55	
5037	2160-55	
5038	2160-55	
5039	2160-55	
5040	2160-55	

CENSUS TRACT OR BLOCK NUMBERING AREA—Continued

5041	2160-55	2160-56	
5042	2160-55	2160-56	
5043	2160-55		
5044	2160-55		
5045	2160-55	2160-58	
5046	2160-55	2160-58	
5047	2160-55	2160-58	
5048	2160-55	2160-58	
5049	2160-55		
5050	2160-55		
5051	2160-55		
5061	2160-55		
5062	2160-55		
5063	2160-55		
5064	2160-55		
5065	2160-55		
5066	2160-55		
5067	2160-55		
5068	2160-55		
5069	2160-55		
5070	2160-55		
5071	2160-55		
5072	2160-55		
5073	2160-55		
5074	2160-55		
5075	2160-55		
5076	2160-54	2160-55	
5077	2160-54	2160-55	
5078	2160-55		
5079	2160-54	2160-55	
5080	2160-54	2160-55	
5101	2160-55		
5102	2160-55		
5103	2160-55		
5104	2160-55		
5105	2160-55		
5106	2160-55		
5107	2160-55	2160-58	
5108	2160-55	2160-58	
5109	2160-58		
5110	2160-58		
5111	2160-58		
5112	2160-58		
5113	2160-58		
5114	2160-58		
5115	2160-58		
5116	2160-55	2160-58	
5117	2160-55	2160-58	
5121	2160-55 2160-58	2160-56	2160-57
5122	2160-55	2160-58	
5123	2160-57	2160-58	
5124	2160-57		
5125	2160-57		
5126	2160-57		
5127	2160-57	2160-58	
5128	2160-57		
5129	2160-57		
5130	2160-57		
5131	2160-57		
5132	2160-57		
5133	2160-57		
5134	2160-57	2160-58	
5135	2160-57	2160-58	
5136	2160-57	2160-58	
5137	2160-58		
5138	2160-58		
5139	2160-58		
5140	2160-58	2160-59	
5141	2160-58		
5142	2160-58		
5143	2160-58		
5144	2160-58		
5145	2160-58		
5146	2160-58		
5147	2160-58		
5148	2160-58		
5149	2160-58		
5150	2160-58		
5151	2160-58		
5152	2160-58		
5153	2160-58		
5154	2160-58		
5155	2160-58		
5156	2160-58		
5157	2160-58		
5161	2160-58		
5162	2160-58		
5163	2160-58		
5164	2160-58		
5165	2160-57	2160-58	
5165.99	2160-58		
5166	2160-58		
5167	2160-58		
5168	2160-58		
5169	2160-58		
5170	2160-58		
5171	2160-58		
5172	2160-58		
5173	2160-58		
5174	2160-58		
5175	2160-58		
5176	2160-58		
5177	2160-58		
5178	2160-58		
5179	2160-58		
5180	2160-58		
5181	2160-58		
5182	2160-58		
5183	2160-58		
5184	2160-58		
5185	2160-58		
5186	2160-58		
5187	2160-58		
5188	2160-58		
5201	2160-58		
5202	2160-58		
5203	2160-58		
5204	2160-58		
5205	2160-58		
5206	2160-58		
5207	2160-58		
5208	2160-58	2160-67	
5209	2160-58	2160-67	
5210	2160-67		
5211	2160-58	2160-67	
5212	2160-58	2160-67	
5213	2160-58		
5214	2160-58		
5215	2160-58		
5216	2160-58		
5217	2160-58		
5218	2160-58		

CENSUS TRACT OR BLOCK NUMBERING AREA—Continued

5219	2160-58		
5220	2160-58		
5221	2160-58	2160-59	
5222	2160-58	2160-59	
5223	2160-58	2160-59	
5224	2160-58		
5231	2160-58	2160-59	2160-66
	2160-67		
5232	2160-66	2160-67	
5233	2160-67		
5234	2160-58	2160-67	
5235	2160-66	2160-67	
5236	2160-66	2160-67	
5237	2160-66		
5238	2160-66		
5239	2160-66		
5240	2160-66		
5241	2160-66		
5242	2160-66		
5243	2160-66		
5244	2160-66		
5245	2160-66		
5245.99	2160-66		
5246	2160-66		
5246.99	2160-66		
5247	2160-66		
5248	2160-66		
5251	2160-59		
5252	2160-59		
5253	2160-59		
5254	2160-59		
5255	2160-58	2160-59	
5256	2160-59	2160-66	
5257	2160-59	2160-66	
5258	2160-59		
5259	2160-59	2160-66	
5260	2160-59	2160-66	
5261	2160-59		
5262	2160-59		
5263	2160-59		
5264	2160-59		
5265	2160-59		
5266	2160-59		
5301	2160-54		
5302	2160-54		
5303	2160-54	2160-59	
5304	2160-59		
5305	2160-59		
5306	2160-59		
5307	2160-59		
5308	2160-59		
5309	2160-59		
5310	2160-59		
5311	2160-59		
5312	2160-59		
5313	2160-59		
5314	2160-59		
5315	2160-59		
5316	2160-54	2160-59	
5317	2160-54	2160-59	
5318	2160-59		
5319	2160-54	2160-59	
5320	2160-58	2160-59	
5321	2160-58	2160-59	
5322	2160-58		
5323	2160-58		
5324	2160-58		

5325	2160-58	
5326	2160-58	
5327	2160-58	
5328	2160-58	
5329	2160-58	
5330	2160-58	2160-59
5331	2160-58	2160-59
5332	2160-59	
5333	2160-59	
5334	2160-59	
5335	2160-59	
5336	2160-59	
5337	2160-59	
5341	2160-59	
5342	2160-59	
5343	2160-59	
5344	2160-59	
5345	2160-59	
5346	2160-59	
5347	2160-59	
5348	2160-59	
5349	2160-59	
5350	2160-59	
5351	2160-59	
5352	2160-59	
5353	2160-59	
5354	2160-59	
5355	2160-59	
5361	2160-54	
5362	2160-54	
5363	2160-54	
5364	2160-54	2160-59
5365	2160-59	
5366	2160-59	
5367	2160-54	2160-59
5368	2160-54	
5369	2160-54	
5370	2160-54	
5371	2160-54	2160-59
5372	2160-59	
5373	2160-59	
5374	2160-54	2160-59
5375	2160-54	
5376	2160-54	
5381	2160-54	
5382	2160-54	
5383	2160-54	
5384	2160-54	
5385	2160-54	
5386	2160-54	
5387	2160-54	
5388	2160-54	
5389	2160-54	
5390	2160-54	
5391	2160-54	
5392	2160-54	
5393	2160-54	
5394	2160-54	
5395	2160-54	
5396	2160-54	
5397	2160-54	
5401	2160-54	
5402	2160-54	
5403	2160-54	
5404	2160-54	
5405	2160-54	

CENSUS TRACT OR BLOCK NUMBERING AREA—Continued

5406	2160-54		
5407	2160-54		
5408	2160-54		
5409	2160-53	2160-54	
5410	2160-53	2160-54	
5411	2160-53	2160-54	
5412	2160-53		
5413	2160-53		
5414	2160-53		
5415	2160-53		
5416	2160-53		
5421	2160-54		
5422	2160-54		
5423	2160-54	2160-59	
5424	2160-59		
5425	2160-54	2160-59	
5426	2160-59		
5427	2160-59		
5428	2160-59		
5429	2160-54	2160-59	
5430	2160-54		
5431	2160-54		
5432	2160-53	2160-54	
5433	2160-53	2160-54	
5434	2160-53	2160-54	2160-59
	2160-60		
5435	2160-53		
5436	2160-53	2160-60	
5437	2160-59	2160-60	
5438	2160-60		
5439	2160-59	2160-60	
5440	2160-60		
5441	2160-53	2160-60	
5442	2160-53		
5443	2160-53		
5451	2160-59		
5452	2160-59		
5453	2160-59		
5454	2160-59		
5455	2160-59		
5456	2160-59		
5457	2160-59		
5458	2160-59		
5459	2160-59		
5460	2160-59		
5461	2160-59	2160-60	
5462	2160-60		
5463	2160-60		
5464	2160-59	2160-60	
5465	2160-59	2160-60	
5466	2160-59	2160-60	
5467	2160-59		
5468	2160-59		
5469	2160-59		
5501	2160-57		
5502	2160-57		
5503	2160-57		
5504	2160-56	2160-57	
5505	2160-56	2160-57	
5506	2160-56	2160-57	
5507	2160-56	2160-57	
5508	2160-56		
5509	2160-56		
5510	2160-56		
5511	2160-56		
5512	2160-56		
5513	2160-56		
5514	2160-56		
5515	2160-56		
5516	2160-56		
5520	2160-55		
5521	2160-55	2160-58	
5522	2160-55	2160-58	
5523	2160-55	2160-58	
5524	2160-55	2160-58	
5525	2160-58		
5526	2160-58		
5527	2160-55	2160-58	
5530	2160-54	2160-55	
5531	2160-54	2160-55	
5532	2160-54		
5533	2160-54	2160-55	2160-58
	2160-59		
5534	2160-54	2160-55	
5535	2160-55		
5536	2160-55	2160-58	
5537	2160-55	2160-58	
5540	2160-53		
5541	2160-53		
5542	2160-53		
5543	2160-53		
5544	2160-53		
5545	2160-53		
5546	2160-53		
5547	2160-53	2160-60	
5548	2160-53	2160-60	
5549	2160-60		
5550	2160-60		
5551	2160-60		
5552	2160-60		
5553	2160-60		
5554	2160-60		
5555	2160-60		
5556	2160-60		
5560	2160-53		
5561	2160-53		
5562	2160-53		
5563	2160-53		
5564	2160-52	2160-53	
5565	2160-52		
5566	2160-52		
5567	2160-52	2160-53	
5568	2160-53		
5569	2160-53		
5570	2160-53		
5571	2160-53		
5572	2160-53		
5573	2160-53		
5574	2160-52	2160-53	
5575	2160-52		
5576	2160-52	2160-61	
5577	2160-61		
5578	2160-61		
5579	2160-52	2160-60	2160-61
5580	2160-53	2160-60	
5581	2160-53	2160-60	
5582	2160-53	2160-60	
5583	2160-60	2160-61	
5584	2160-61		
5585	2160-61		
5586	2160-60	2160-61	
5587	2160-60		
5588	2160-60		

CENSUS TRACT OR BLOCK NUMBERING AREA—Continued

5589	2160-60		
5590	2160-60		
5591	2160-60		
5592	2160-60		
5601	2160-52		
5605	2160-52		
5606	2160-52	2160-61	
5607	2160-51	2160-52	
5608	2160-51	2160-52	2160-61
	2160-62		
5615	2160-61		
5616	2160-61		
5617	2160-61	2160-62	
5618	2160-62		
5619	2160-61	2160-62	
5620	2160-61		
5630	2160-61		
5631	2160-61		
5632	2160-61		
5635	2160-61	2160-64	
5636	2160-64		
5637	2160-64		
5638	2160-64		
5639	2160-64		
5640	2160-61	2160-64	
5641	2160-61		
5642	2160-61	2160-64	
5643	2160-61	2160-62	2160-63
	2160-64		
5650	2160-64	2160-65	
5651	2160-64		
5652	2160-64		
5653	2160-64		
5654	2160-64		
5655	2160-64	2160-65	
5656	2160-65		
5660	2160-60		
5661	2160-60		
5662	2160-60		
5663	2160-60	2160-61	
5664	2160-61		
5665	2160-61	2160-64	
5666	2160-61	2160-62	
5667	2160-60	2160-61	
5668	2160-61	2160-64	2160-65
5669	2160-61	2160-64	
5670	2160-64		
5671	2160-64		
5672	2160-64		
5673	2160-64	2160-65	
5674	2160-64	2160-65	
5675	2160-64	2160-65	
5676	2160-65		
5677	2160-65		
5678	2160-65		
5679	2160-65		
5685	2160-60		
5686	2160-60		
5687	2160-60		
5688	2160-60	2160-64	2160-65
5689	2160-60	2160-65	
5690	2160-60	2160-65	
5701	2160-65		
5702	2160-65		
5703	2160-65		
5704	2160-65		
5705	2160-65		
5706	2160-65		
5707	2160-65		
5708	2160-65		
5709	2160-65		
5710	2160-65		
5715	2160-59	2160-60	
5716	2160-60		
5717	2160-60		
5718	2160-60		
5719	2160-60		
5720	2160-60		
5721	2160-60		
5722	2160-60		
5723	2160-60	2160-65	
5724	2160-65		
5725	2160-65		
5726	2160-65		
5727	2160-65		
5728	2160-65	2160-66	
5729	2160-66		
5735	2160-59	2160-66	
5735.99	2160-66		
5736	2160-59		
5737	2160-59		
5738	2160-59		
5739	2160-59		
5740	2160-59	2160-66	
5741	2160-66		
5742	2160-66		
5742.99	2160-66		
5743	2160-59	2160-66	
5744	2160-59	2160-65	2160-66
5745	2160-60	2160-65	2160-66
5746	2160-60	2160-65	
5747	2160-60	2160-65	
5748	2160-65		
5749	2160-65	2160-66	
5750	2160-65	2160-66	
5751	2160-65		
5752	2160-65		
5753	2160-65		
5754	2160-65	2160-66	
5755	2160-66		
5756	2160-66		
5760	2160-66		
5761	2160-66		
5762	2160-66		
5763	2160-66	2160-68	
5764	2160-66	2160-68	
5765	2160-66	2160-68	
5766	2160-68		
5767	2160-68		
5770	2160-66	2160-68	
5771	2160-66	2160-68	
5772	2160-66		
5773	2160-66	2160-68	
5774	2160-66	2160-68	
5775	2160-68		
5776	2160-68		
5777	2160-68		
5778	2160-68		
5779	2160-68		
5780	2160-68		
5785	2160-66		
5786	2160-66		
5790	2160-66		

CENSUS TRACT OR BLOCK NUMBERING AREA—Continued

5790.99	2160-66	2160-67	
5791	2160-66		
5791.99	2160-66		
5792	2160-66		
5793	2160-66		
5795	2160-66	2160-68	
5795.99	2160-66	2160-68	
5796	2160-66	2160-68	
5797	2160-66	2160-68	
5798	2160-66	2160-68	
5801	2160-68		
5802	2160-68		
5803	2160-68		
5804	2160-68		
5805	2160-68		
5806	2160-68		
5807	2160-68		
5808	2160-68		
5809	2160-68		
5815	2160-68		
5816	2160-68		
5817	2160-68		
5818	2160-68		
5819	2160-68		
5820	2160-68		
5821	2160-68		
5822	2160-68		
5823	2160-68		
5830	2160-65	2160-66	
5831	2160-65	2160-69	
5832	2160-65	2160-69	
5833	2160-65	2160-69	
5834	2160-65	2160-66	2160-68
	2160-69		
5835	2160-68	2160-69	
5836	2160-69		
5837	2160-65	2160-69	
5838	2160-69		
5839	2160-69		
5840	2160-68	2160-69	
5841	2160-68	2160-69	
5842	2160-69		
5843	2160-69		
5844	2160-69		
5845	2160-68	2160-69	
5846	2160-68	2160-69	
5847	2160-69		
5848	2160-69		
5855	2160-65	2160-69	
5856	2160-64	2160-65	
5857	2160-64	2160-65	2160-69
	2160-70		
5858	2160-64	2160-70	
5859	2160-70		
5860	2160-69	2160-70	
5861	2160-69		
5862	2160-69	2160-70	
5863	2160-70		
5870	2160-70	2160-71	2160-72
	2160-506		
5875	2160-64	2160-70	
5876	2160-63	2160-64	2160-70
	2160-71		
5877	2160-70	2160-71	2160-72
	2160-506		
5878	2160-70	2160-72	
5890	2160-72	2160-506	
5891	2160-506	2160-506NE	
5892	2160-72	2160-77	2160-506
	2160-506NE		
5901	2160-69	2160-70	2160-72
	2160-73	2160-76	2160-77
5902	2160-70	2160-72	2160-77
5915	2160-68	2160-69	2160-73
	2160-74		
5916	2160-69	2160-73	
5917	2160-73		
5918	2160-73		
5919	2160-73	2160-74	2160-75
	2160-76		
5920	2160-75	2160-78	
5930	2160-73	2160-74	
5931	2160-73		
5940	2160-74		
5941	2160-74		
5942	2160-74		
5943	2160-74		
5944	2160-74		
5945	2160-74		
5950	2160-68	2160-74	
5951	2160-68	2160-74	
5952	2160-74		
5960	2160-68	2160-74	
5961	2160-74	2160-75	
5970	2160-74	2160-75	
5980	2160-75	2160-76	
5990	2160-73	2160-76	
5991	2160-76		

Legend for Index to Block Numbered Areas

MAP SECTIONS

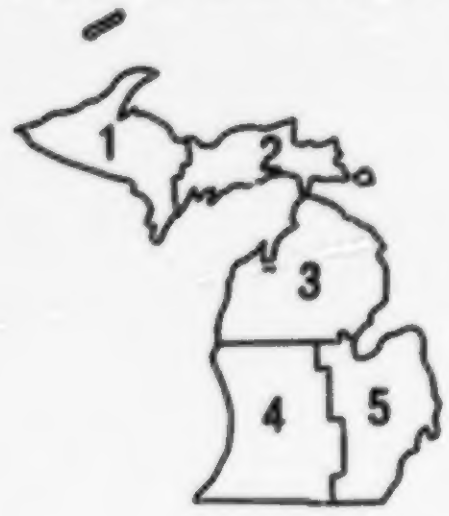

MAP LEGEND

SYMBOLS	TYPE STYLES	GEOGRAPHIC AREAS
‒‒‒‒·‒‒‒‒·‒‒‒‒	CANADA	Foreign country
‒·‒·‒‒‒·‒·‒‒‒	FLORIDA	State
‒‒‒·‒‒‒·‒‒‒	LEE	County
———————	Brent	County subdivision
- - - - - - - -	MIAMI	Incorporated place
- - - - - - - - - -	*STAPLETON*	Census designated place
〰	Lake Wingra	Major water feature
*		Asterisk following place name indicates place is coextensive with a county subdivision. County subdivision name is shown only when it differs from place name.
		Note: All political boundaries are as of January 1, 1980. Boundaries of small areas may not be depicted exactly due to scale of map. Where boundaries coincide, boundary symbol of higher level geographic area is shown. Those places shown with county subdivision symbol, but identified with type styles for incorporated or census designated places, are treated as county subdivisions for census purposes.
▬▬▬	COLUMBUS	Standard metropolitan statistical area (SMSA)
▒		Area block numbered as a part of Urbanized Area Program.
■		Area block numbered beyond limits of Urbanized Area Program.

Index to Block Numbered Areas in the Vicinity of the SMSA

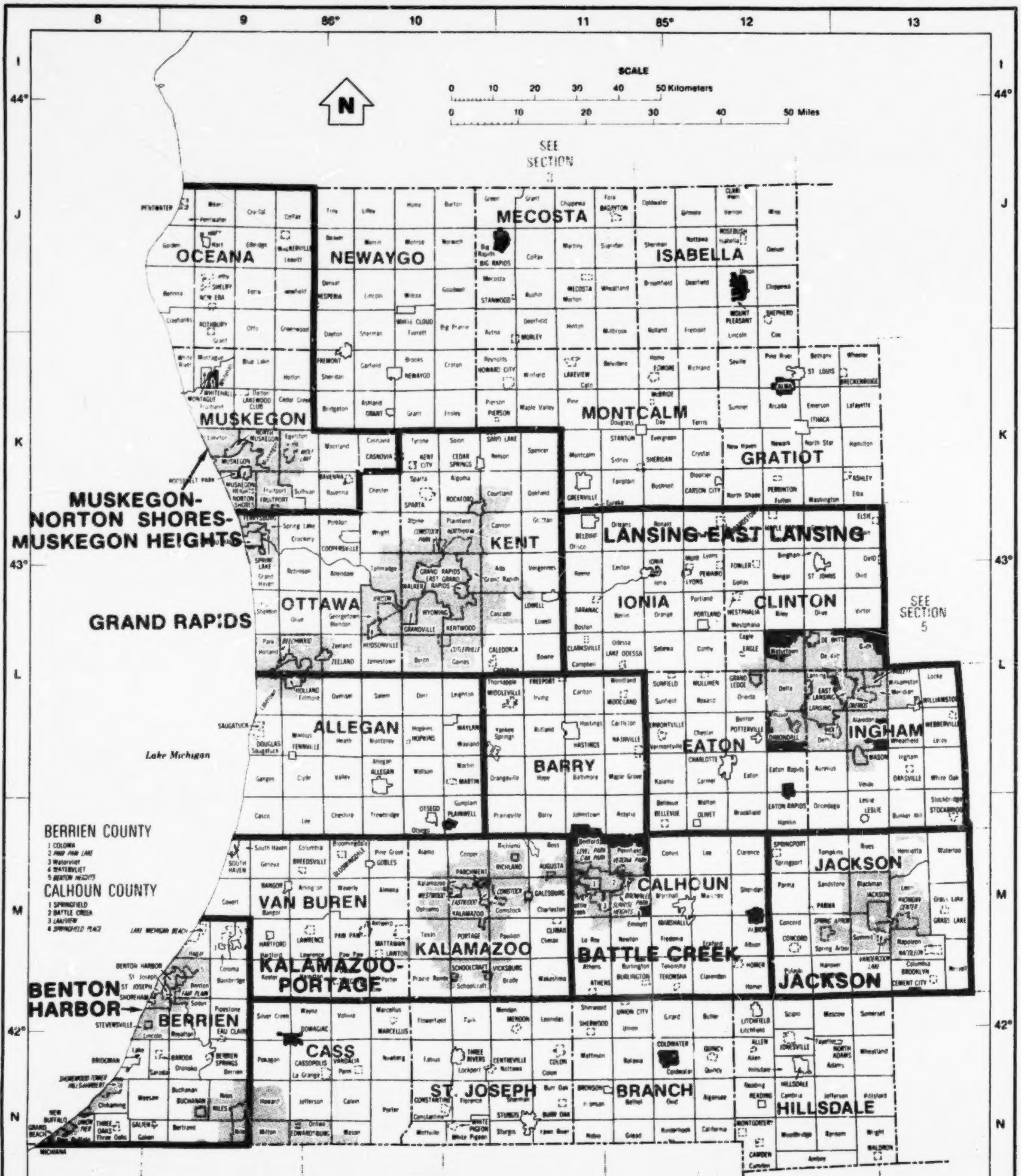
8
9
86°
10
11
85°
12
13
I
J
K
L
M
N
44°
43°
42°
N
SCALE
0 10 20 30 40 50 Kilometers
0 10 20 30 40 50 Miles
SEE SECTION 3
SEE SECTION 5
OCEANA
NEWAYGO
MECOSTA
ISABELLA
MUSKEGON
MONTCALM
GRATIOT
KENT
LANSING-EAST LANSING
OTTAWA
IONIA
CLINTON
MUSKEGON-NORTON SHORES-MUSKEGON HEIGHTS
GRAND RAPIDS
ALLEGAN
BARRY
EATON
INGHAM
Lake Michigan
BERRIEN COUNTY
1 COLOMA
2 PAW PAW LAKE
3 Watervliet
4 WATERVLIET
5 BENTON HEIGHTS
CALHOUN COUNTY
1 SPRINGFIELD
2 BATTLE CREEK
3 LAKEVIEW
4 SPRINGFIELD PLACE
VAN BUREN
KALAMAZOO
CALHOUN
JACKSON
KALAMAZOO-PORTAGE
BATTLE CREEK
BENTON HARBOR
BERRIEN
CASS
ST. JOSEPH
BRANCH
HILLSDALE
INDIANA
OHIO
U.S. Department of Commerce
BUREAU OF THE CENSUS

BEST AVAILABLE COPY

Index to Block Numbered Areas in the Vicinity of the SMSA

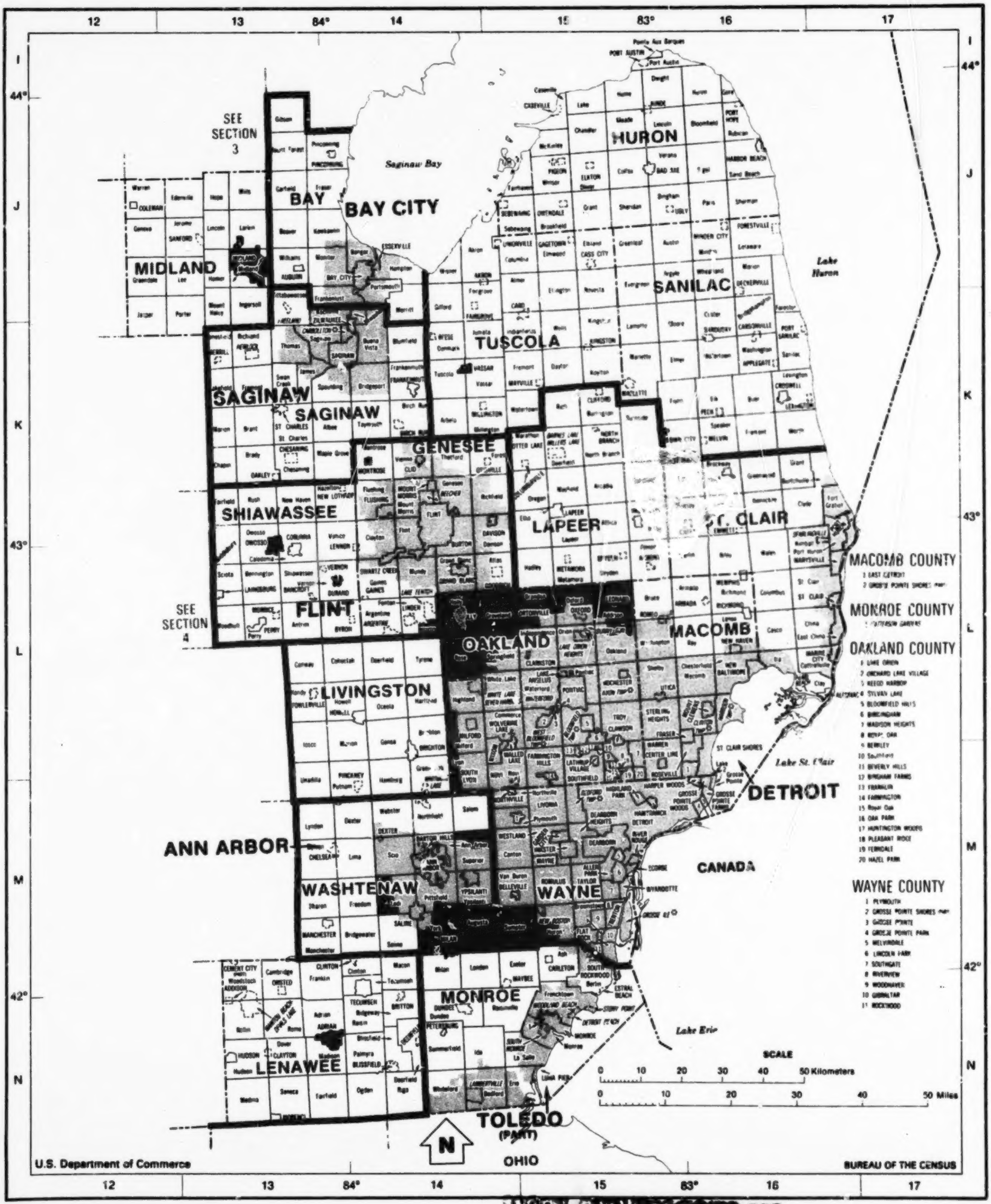
12
13
84°
14
15
83°
16
17
I
J
K
L
M
N
44°
43°
42°
SEE SECTION 3
SEE SECTION 4
Saginaw Bay
Lake Huron
Lake St. Clair
Lake Erie
MIDLAND
BAY
BAY CITY
SAGINAW
SAGINAW
HURON
TUSCOLA
SANILAC
GENESEE
SHIAWASSEE
LAPEER
ST. CLAIR
FLINT
OAKLAND
MACOMB
LIVINGSTON
ANN ARBOR
WASHTENAW
WAYNE
DETROIT
CANADA
MONROE
LENAWEE
TOLEDO (PART)
OHIO
N
SCALE
0 10 20 30 40 50 Kilometers
0 10 20 30 40 50 Miles
MACOMB COUNTY
1 EAST DETROIT
2 GROSSE POINTE SHORES (PART)
MONROE COUNTY
1 PETERSBURG GARDENS
OAKLAND COUNTY
1 LAKE ORION
2 ORCHARD LAKE VILLAGE
3 KEEGO HARBOR
4 SYLVAN LAKE
5 BLOOMFIELD HILLS
6 BIRMINGHAM
7 MADISON HEIGHTS
8 ROYAL OAK
9 BERKLEY
10 Southfield
11 BEVERLY HILLS
12 BINGHAM FARMS
13 FRANKLIN
14 FARMINGTON
15 Royal Oak
16 OAK PARK
17 HUNTINGTON WOODS
18 PLEASANT RIDGE
19 FERNDALE
20 HAZEL PARK
WAYNE COUNTY
1 PLYMOUTH
2 GROSSE POINTE SHORES (PART)
3 GROSSE POINTE
4 GROSSE POINTE PARK
5 MELVINDALE
6 LINCOLN PARK
7 SOUTHGATE
8 RIVERVIEW
9 WOODHAVEN
10 GIBRALTAR
11 ROCKWOOD
U.S. Department of Commerce
BUREAU OF THE CENSUS

MICROFILMED FROM BEST AVAILABLE COPY

For sale by the Superintendent of Documents, U.S. Government Printing Office, Washington, D.C. 20402

INDEX TO BLOCK NUMBERED AREAS

DETROIT, MICH.

STANDARD METROPOLITAN STATISTICAL AREA

KEY TO INDEX SHEETS

1	2

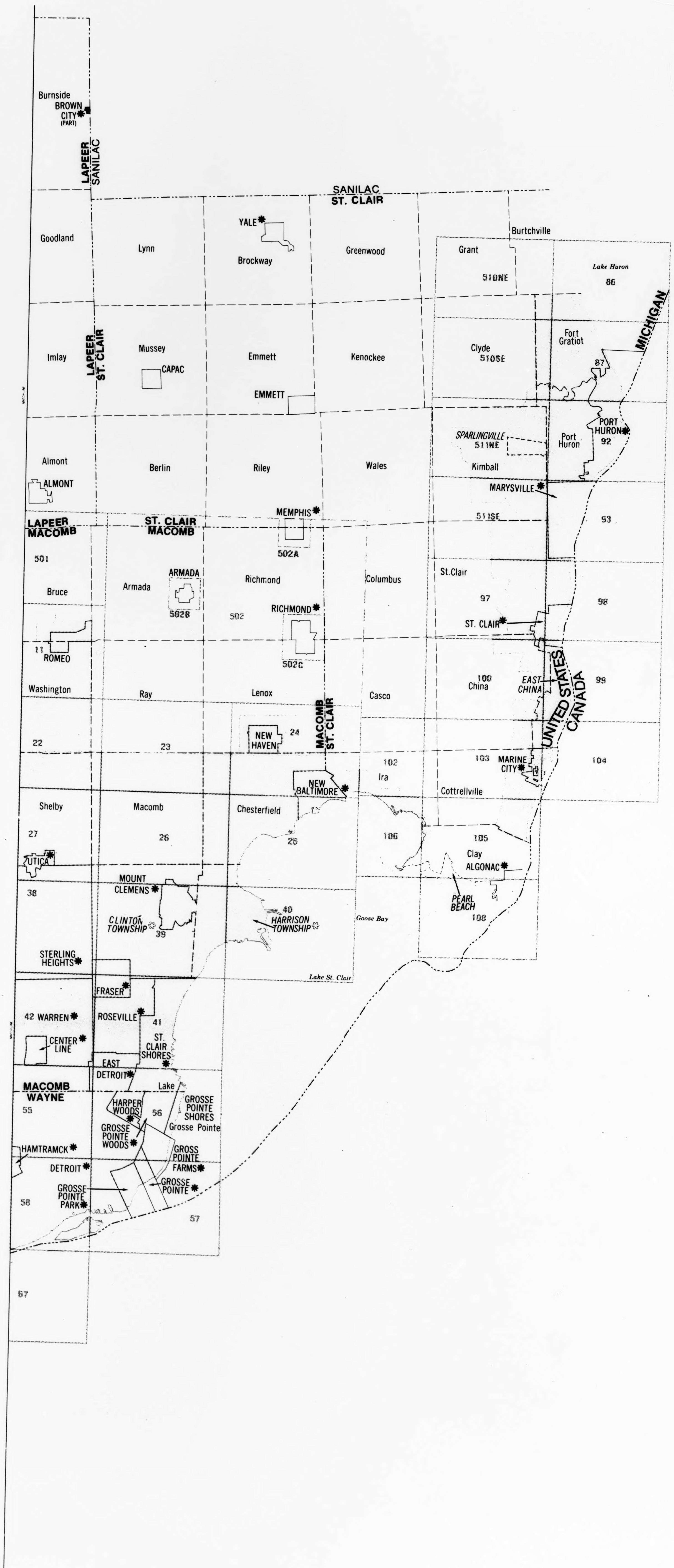

Burnside
BROWN CITY✱ (PART)
LAPEER SANILAC
SANILAC ST. CLAIR
Goodland
Lynn
YALE✱
Brockway
Greenwood
Grant
Burtchville
510NE
Lake Huron
86
MICHIGAN
Imlay
LAPEER ST. CLAIR
Mussey
CAPAC
Emmett
EMMETT
Kenockee
Clyde
510SE
Fort Gratiot
87
SPARLINGVILLE
511NE
Port Huron
PORT HURON✱
92
Almont
ALMONT
Berlin
Riley
Wales
Kimball
MARYSVILLE✱
LAPEER MACOMB
ST. CLAIR MACOMB
MEMPHIS✱
502A
511SE
93
501
Bruce
Armada
ARMADA
502B
Richmond
502
RICHMOND✱
502C
Columbus
St.Clair
97
ST. CLAIR✱
98
11
ROMEO
Washington
Ray
Lenox
MACOMB ST. CLAIR
Casco
100
China
EAST CHINA
UNITED STATES
CANADA
99
22
23
NEW HAVEN
24
102
Ira
103
MARINE CITY✱
104
NEW BALTIMORE✱
Cottrellville
Shelby
27
Macomb
26
Chesterfield
25
106
105
Clay
ALGONAC✱
UTICA
38
MOUNT CLEMENS✱
CLINTON TOWNSHIP
39
40
HARRISON TOWNSHIP
Goose Bay
PEARL BEACH
108
STERLING HEIGHTS✱
Lake St. Clair
FRASER✱
42
WARREN✱
ROSEVILLE✱
41
CENTER LINE✱
ST. CLAIR SHORES✱
EAST DETROIT✱
Lake
MACOMB WAYNE
55
HARPER WOODS✱
56
GROSSE POINTE SHORES
Grosse Pointe
GROSSE POINTE WOODS✱
HAMTRAMCK✱
DETROIT✱
GROSSE POINTE FARMS✱
GROSSE POINTE PARK✱
GROSSE POINTE✱
58
57
67

N

SCALE

0 4 8 12 16 Kilometers

0 4 8 12 16 Miles

MAP LEGEND

SYMBOLS	TYPE STYLES	GEOGRAPHIC AREAS
—·—··—	MEXICO	Foreign country
—··—	IOWA	State
—·—·—	DANE	Subject SMSA county
—·—·—	POWER	County not part of subject SMSA
— — —	Locust	County subdivision
———	SILAS	Incorporated place
- - - -	*PERDIDO*	Census designated place
········	*Pyramit*	American Indian reservation
≈≈	*Lake Wingra*	Major water feature
✲		Open six-spoked asterisk following place name indicates place is coextensive with a county subdivision. County subdivision name is shown only when it differs from place name.

SYMBOLS	TYPE STYLES	GEOGRAPHIC AREAS
✱		Solid eight-spoked asterisk following an incorporated place name indicates place is treated as a county subdivision for census purposes.
		Note: All political boundaries are as of January 1, 1980. Boundaries of small areas may not be depicted exactly due to scale of map. Where boundaries coincide, boundary symbol of higher level geographic area is shown, except where a county subdivision boundary coincides with boundary of an incorporated place.
		Area block numbered as a part of Urbanized Area Program
▬		Area block numbered beyond limits of Urbanized Area Program
———	12	Metropolitan Map Series sheet included in this report.
— —	50	Metropolitan Map Series sheet not included in this report; no block numbered area
		Note: All Metropolitan Map Series sheet numbers preceded by 2160-

INDEX TO BLOCK NUMBERED AREAS

DETROIT, MICH.

STANDARD METROPOLITAN STATISTICAL AREA

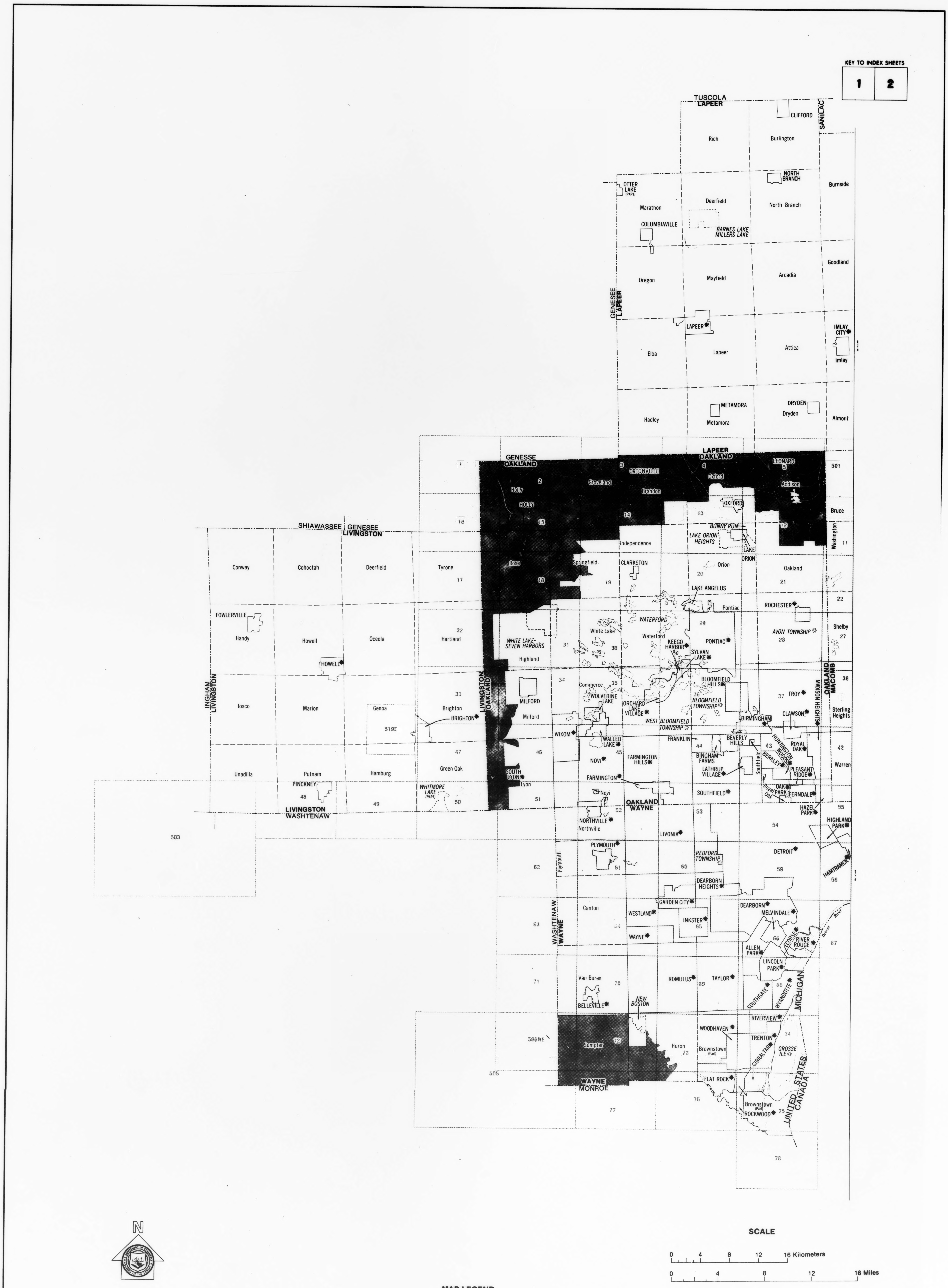
KEY TO INDEX SHEETS
1
2
TUSCOLA
LAPEER
SANILAC
CLIFFORD
Rich
Burlington
NORTH BRANCH
Burnside
OTTER LAKE (PART)
Marathon
Deerfield
North Branch
COLUMBIAVILLE
BARNES LAKE-MILLERS LAKE
Goodland
Oregon
Mayfield
Arcadia
GENESEE
LAPEER
IMLAY CITY
Imlay
Elba
Lapeer
Attica
METAMORA
DRYDEN
Dryden
Hadley
Metamora
Almont
GENESSE
OAKLAND
LAPEER
OAKLAND
ORTONVILLE
LEONARD
Holly
Groveland
Brandon
Oxford
Addison
HOLLY
OXFORD
501
Bruce
SHIAWASSEE
GENESEE
LIVINGSTON
BUNNY RUN
LAKE ORION HEIGHTS
LAKE ORION
Washington
Independence
Conway
Cohoctah
Deerfield
Tyrone
Rose
Springfield
CLARKSTON
Orion
Oakland
LAKE ANGELUS
Pontiac
ROCHESTER
FOWLERVILLE
Handy
Howell
Oceola
Hartland
WHITE LAKE-SEVEN HARBORS
White Lake
WATERFORD
Waterford
KEEGO HARBOR
PONTIAC
AVON TOWNSHIP
Shelby
HOWELL
Highland
SYLVAN LAKE
INGHAM
LIVINGSTON
LIVINGSTON
OAKLAND
Commerce
BLOOMFIELD HILLS
BLOOMFIELD TOWNSHIP
TROY
OAKLAND
MACOMB
Iosco
Marion
Genoa
Brighton
BRIGHTON
MILFORD
Milford
WOLVERINE LAKE
ORCHARD LAKE VILLAGE
WEST BLOOMFIELD TOWNSHIP
BIRMINGHAM
CLAWSON
MADISON HEIGHTS
Sterling Heights
WIXOM
WALLED LAKE
FRANKLIN
BEVERLY HILLS
HUNTINGTON WOODS
ROYAL OAK
NOVI
FARMINGTON HILLS
BINGHAM FARMS
BERKLEY
Warren
Green Oak
Unadilla
Putnam
Hamburg
PINCKNEY
SOUTH LYON
Lyon
FARMINGTON
LATHRUP VILLAGE
Southfield
PLEASANT RIDGE
WHITMORE LAKE (PART)
Novi
SOUTHFIELD
OAK PARK
Royal Oak
FERNDALE
HAZEL PARK
LIVINGSTON
WASHTENAW
OAKLAND
WAYNE
NORTHVILLE
Northville
LIVONIA
Detroit
HIGHLAND PARK
503
PLYMOUTH
Plymouth
REDFORD TOWNSHIP
DETROIT
HAMTRAMCK
DEARBORN HEIGHTS
GARDEN CITY
DEARBORN
MELVINDALE
Canton
WESTLAND
INKSTER
WASHTENAW
WAYNE
WAYNE
ECORSE
RIVER ROUGE
ALLEN PARK
LINCOLN PARK
Detroit River
Van Buren
ROMULUS
TAYLOR
SOUTHGATE
WYANDOTTE
MICHIGAN
BELLEVILLE
NEW BOSTON
RIVERVIEW
WOODHAVEN
TRENTON
Sumpter
Huron
Brownstown (Part)
GIBRALTAR
GROSSE ILE
FLAT ROCK
WAYNE
MONROE
UNITED STATES
CANADA
Brownstown (Part)
ROCKWOOD
1
2
3
4
5
12
13
14
15
16
17
18
19
20
21
11
22
27
28
29
30
31
32
33
34
35
36
37
38
42
43
44
45
46
47
48
49
50
51
52
53
54
55
56
59
60
61
62
63
64
65
66
67
68
69
70
71
72
73
74
75
76
77
78
506
506NE
5195
N
SCALE
0
4
8
12
16 Kilometers
0
4
8
12
16 Miles

MAP LEGEND

SYMBOLS	TYPE STYLES	GEOGRAPHIC AREAS
— - - - - —	MEXICO	Foreign country
— - - - —	IOWA	State
— - - —	**DANE**	Subject SMSA county
— - - —	POWER	County not part of subject SMSA
— — —	Locust	County subdivision
———	SILAS	Incorporated place
- - - - -	*PERDIDO*	Census designated place
- - - - - - - -	*Pyramit*	American Indian reservation
	Lake Wingra	Major water feature
✲		Open six-spoked asterisk following place name indicates place is coextensive with a county subdivision. County subdivision name is shown only when it differs from place name.

SYMBOLS	TYPE STYLES	GEOGRAPHIC AREAS
✱		Solid eight-spoked asterisk following an incorporated place name indicates place is treated as a county subdivision for census purposes.
		Note: All political boundaries are as of January 1, 1980. Boundaries of small areas may not be depicted exactly due to scale of map. Where boundaries coincide, boundary symbol of higher level geographic area is shown, except where a county subdivision boundary coincides with boundary of an incorporated place.
		Area block numbered as a part of Urbanized Area Program
▆		Area block numbered beyond limits of Urbanized Area Program
———	12	Metropolitan Map Series sheet included in this report.
— —	50	Metropolitan Map Series sheet not included in this report; no block numbered area
		Note: All Metropolitan Map Series sheet numbers preceded by 2160-

UNITED STATES
DEPARTMENT OF COMMERCE

BUREAU OF THE CENSUS
Geography Division


See Flint SMSA
GENESEE
OAKLAND
1126
Holly Twp.
38720
(080)
PINE LAKE
CASS LAKE
83°47'
2,150,000 FT (MICH—SOUTH)

NORTH
1 MILE
1000 0 1000 2000 3000 4000 5000 6000 7000 FEET
1 .5 0 1 KILOMETER

1980 CENSUS MAP
BASE MAP COMPILED 1971

REVISIONS							
DATE	TYPE	DATE	TYPE	DATE	TYPE	DATE	TYPE
12 72	FIELD COR						
12 73	2ND REVIEW						
[illegible]	[illegible] REVIEW						
1978	HAS						
	[illegible] TRACT						
[illegible]	HAS						

NOT REVIEWED:

INDEX TO ADJOINING SHEETS

	1	2
	16	15

DETROIT
Metropolitan Map Series
2160

MAP SHEET
1

UNITED STATES
DEPARTMENT OF COMMERCE

BUREAU OF THE CENSUS
Geography Division

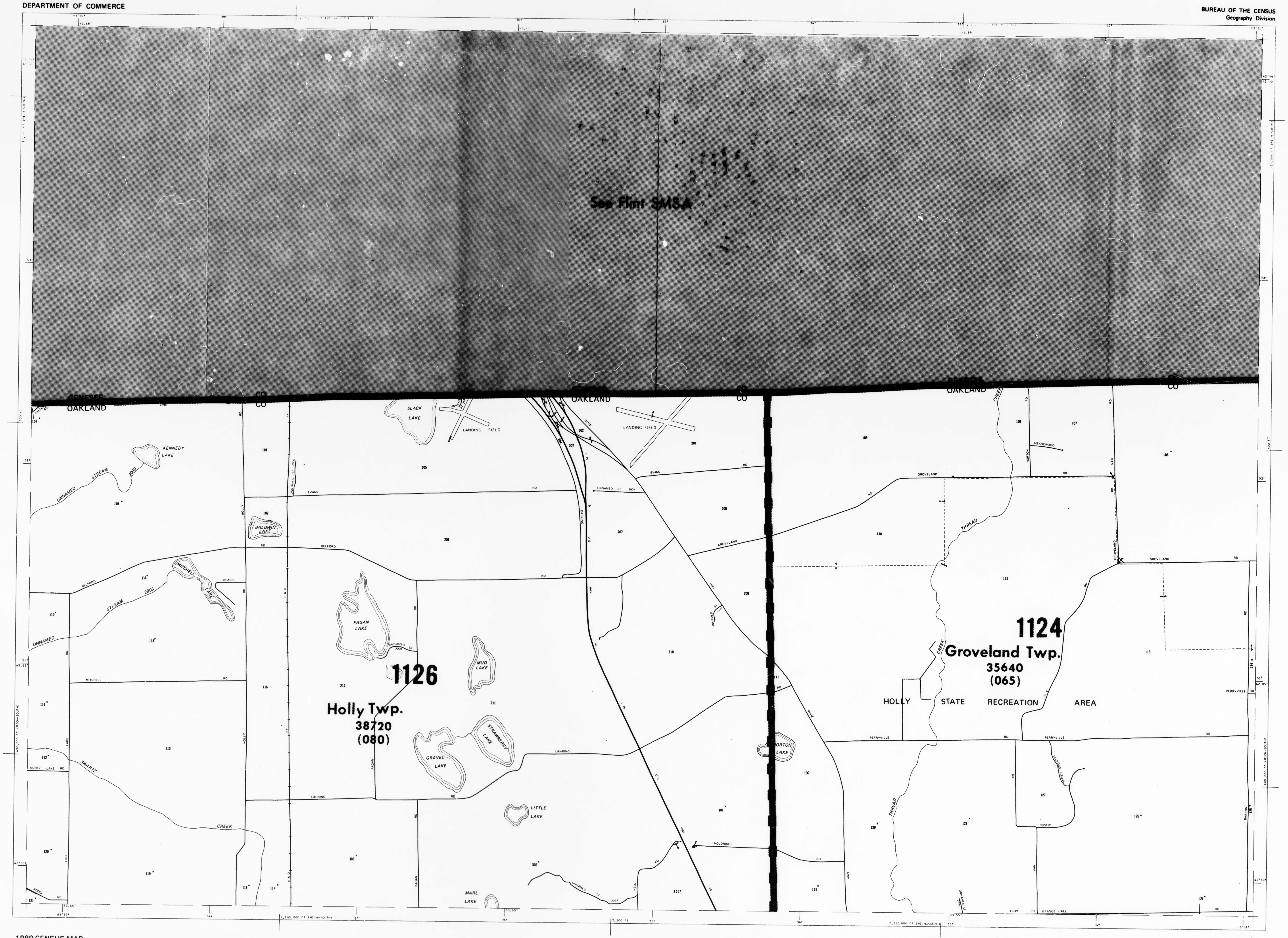
See Flint SMSA
GENESEE CO
OAKLAND CO
1126
Holly Twp.
38720
(080)
1124
Groveland Twp.
35640
(065)
HOLLY STATE RECREATION AREA
KENNEDY LAKE
SLACK LAKE
LANDING FIELD
BALDWIN LAKE
MITCHELL LAKE
FAGAN LAKE
MUD LAKE
STRAWBERRY LAKE
GRAVEL LAKE
LITTLE LAKE
MARL LAKE
NORTON LAKE
UNNAMED STREAM 2000
UNNAMED STREAM 2006
SWARTZ CREEK
THREAD CREEK
EVANS RD
BELFORD RD
MITCHELL RD
KURTZ LAKE RD
LAHRING RD
GROVELAND RD
PERRYVILLE RD
HOLDRIDGE RD
TRIPP RD
GRANGE HALL RD
RUSTIC
MEADOWOOD
ADDIS RD
UNNAMED ST 2024
83.65°
83°39'
83.55°
42°50'
3°31'
38'
33'
32'

1980 CENSUS MAP
BASE MAP COMPILED 1971

REVISIONS							
DATE	TYPE	DATE	TYPE	DATE	TYPE	DATE	TYPE
12 72	FIELD COR						
12 73	2ND REVIEW						
1979	B C REVIEW						
3 77	1980 TRACTS						
1979	BAS						
1 1 80	BAS						

NOT REVIEWED:

NORTH

1 ½ 0 1 MILE
1000 0 1000 2000 3000 4000 5000 6000 7000 FEET
1 .5 0 1 KILOMETER

INDEX TO ADJOINING SHEETS

1	2	3
16	15	14

DETROIT
Metropolitan Map Series
2160

(26- 125) Oakland Co., MI

MAP SHEET
2

UNITED STATES
DEPARTMENT OF COMMERCE

BUREAU OF THE CENSUS
Geography Division

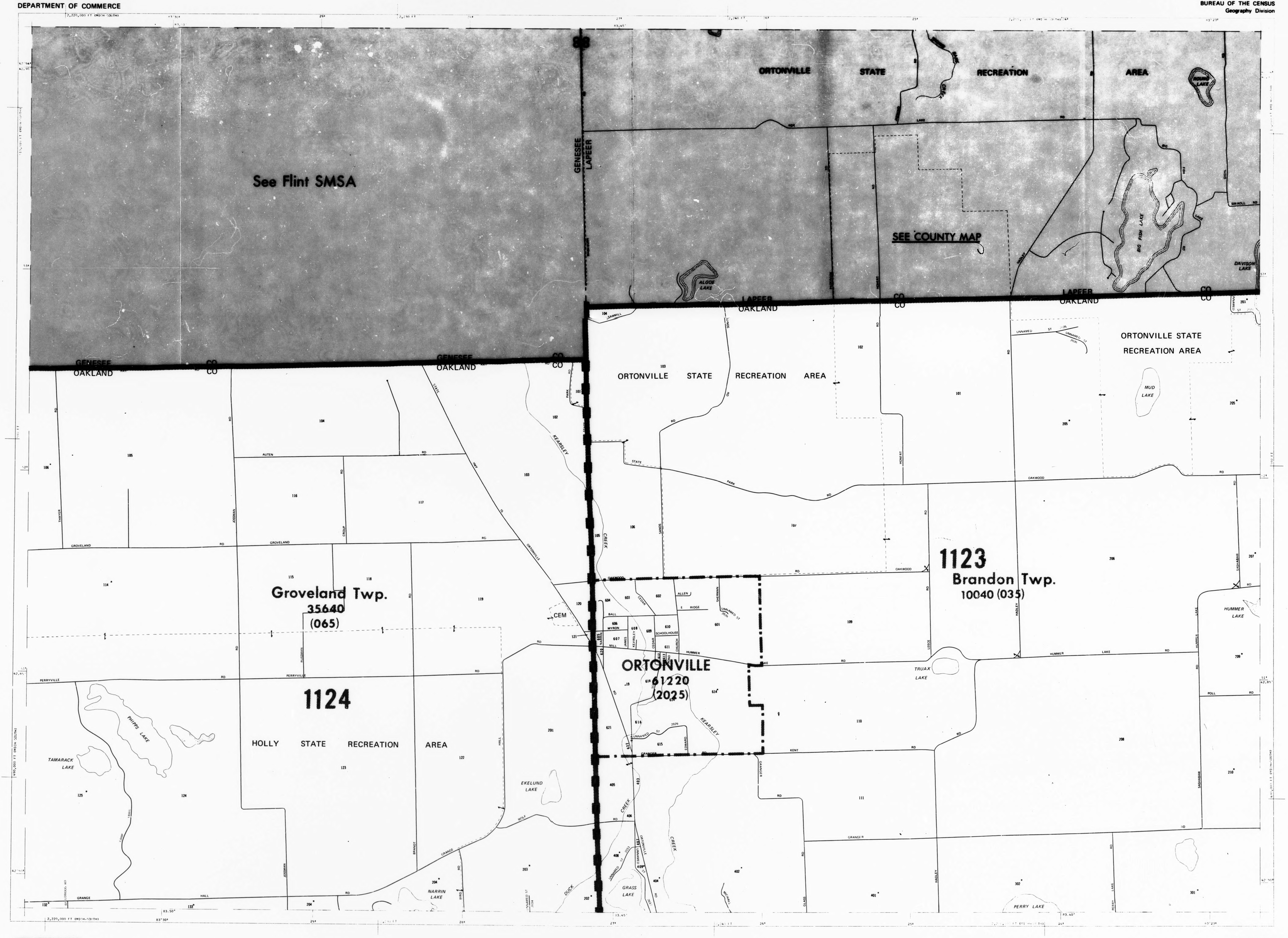
See Flint SMSA
GENESEE
LAPEER
ORTONVILLE STATE RECREATION AREA
SEE COUNTY MAP
BIG FISH LAKE
ALGOE LAKE
DAVISON LAKE
GENESEE CO
OAKLAND CO
LAPEER CO
OAKLAND CO
ORTONVILLE STATE RECREATION AREA
MUD LAKE
Groveland Twp.
35640
(065)
1124
HOLLY STATE RECREATION AREA
PHIPPS LAKE
TAMARACK LAKE
EKELUND LAKE
NARRIN LAKE
CEM
ORTONVILLE
61220
(2025)
1123
Brandon Twp.
10040 (035)
HUMMER LAKE
TRUAX LAKE
GRASS LAKE
PERRY LAKE
KEARSLEY CREEK
OAKWOOD RD
GROVELAND RD
PERRYVILLE RD
GRANGE HALL RD
HUMMER LAKE RD
KENT RD
GRANGER RD
2,220,000 FT (MICH-SOUTH)
83°30'
83.50°
83.40°
83°23'

1980 CENSUS MAP
BASE MAP COMPILED 1971

REVISIONS							
DATE	TYPE	DATE	TYPE	DATE	TYPE	DATE	TYPE
12 72	FIELD COR						
12 73	2ND REVIEW						
1979	B C REVIEW						
1978	BAS						
3 79	1980 TRACTS						
1 1 80	BAS						

NOT REVIEWED:

NORTH

1 MILE

1 KILOMETER

INDEX TO ADJOINING SHEETS

2	3	4
15	14	13

DETROIT
Metropolitan Map Series
2160

(26 087) Lapeer Co., MI
(26 125) Oakland Co., MI

MAP SHEET
3

UNITED STATES
DEPARTMENT OF COMMERCE

BUREAU OF THE CENSUS
Geography Division

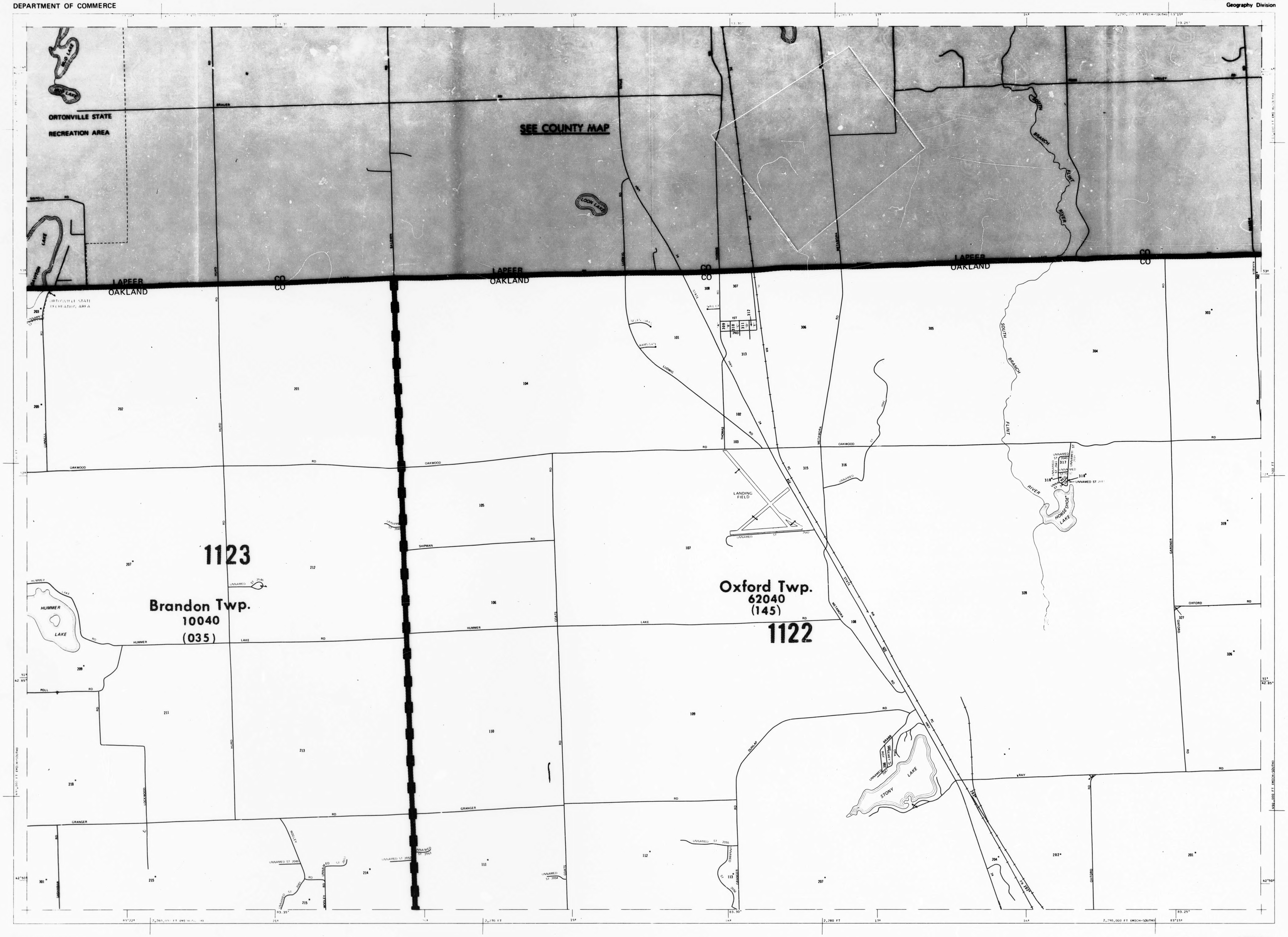
ORTONVILLE STATE
RECREATION AREA
SEE COUNTY MAP
LOON LAKE
LAPEER
OAKLAND
CO
CO
BRAUER
SOUTH BRANCH FLINT RIVER
OAKWOOD RD
SHIPMAN RD
HUMMER LAKE RD
HUMMER LAKE
GRANGER RD
POLL RD
LANDING FIELD
HORSESHOE LAKE
STONY LAKE
OXFORD RD
RAY RD
1123
Brandon Twp.
10040
(035)
Oxford Twp.
62040
(145)
1122
83°22'
2,260,000 FT (MICH-SOUTH)
2,270 FT
2,280 FT
2,290,000 FT (MICH-SOUTH)
83°15'
83.25°
83.35°
83.30°
42°50'
42.85°
16'

1980 CENSUS MAP

BASE MAP COMPILED 1971

REVISIONS							
DATE	TYPE	DATE	TYPE	DATE	TYPE	DATE	TYPE
12 72	FIELD COR						
12 73	2ND REVIEW						
1979	B C REVIEW						
1 79	1980 TRACTS						
1978	BAS						
1 1 80	BAS						

NOT REVIEWED:

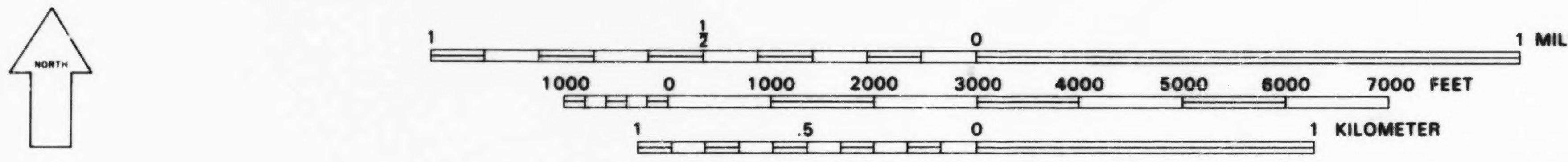
NORTH
1 ½ 0 1 MILE
1000 0 1000 2000 3000 4000 5000 6000 7000 FEET
1 .5 0 1 KILOMETER

INDEX TO ADJOINING SHEETS

3	4	5
14	13	12

DETROIT

Metropolitan Map Series
2160

(26 087) Lapeer Co., MI
(26 125) Oakland Co., MI

MAP SHEET
4

UNITED STATES
DEPARTMENT OF COMMERCE

BUREAU OF THE CENSUS
Geography Division

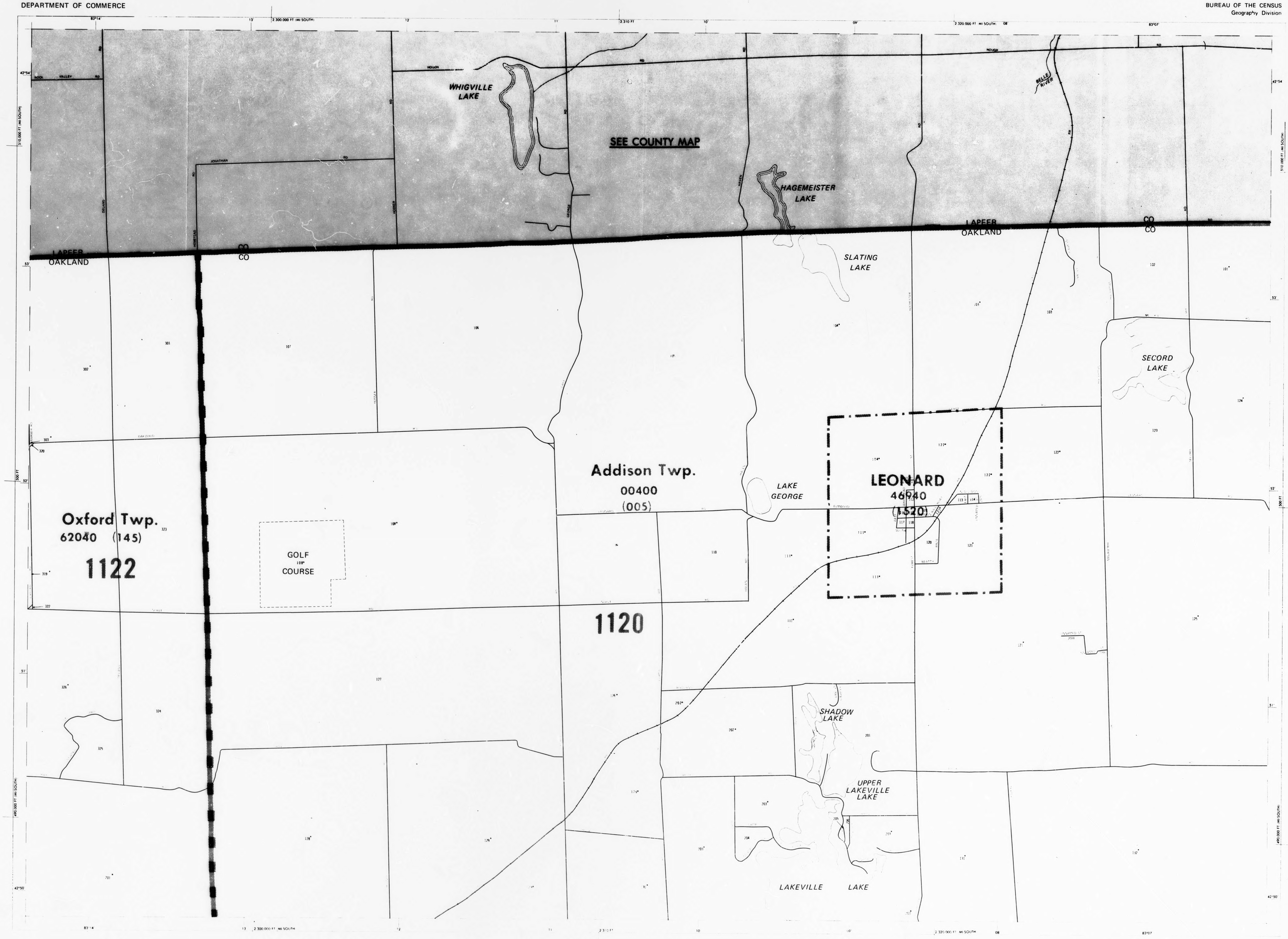
WHIGVILLE LAKE
SEE COUNTY MAP
HAGEMEISTER LAKE
BELLE RIVER
LAPEER OAKLAND CO CO
LAPEER OAKLAND CO CO
SLATING LAKE
SECORD LAKE
LAKE GEORGE
LEONARD
46940
(1620)
Addison Twp.
00400
(005)
Oxford Twp.
62040 (145)
1122
GOLF COURSE
1120
SHADOW LAKE
UPPER LAKEVILLE LAKE
LAKEVILLE LAKE
2 300 000 FT (MI SOUTH)
2 310 FT
2 320 000 FT (MI SOUTH)
83°14
83°07
42°54
42°50

1980 CENSUS MAP

BASE MAP COMPILED 1971

DATE	TYPE	DATE	TYPE	DATE	TYPE	DATE	TYPE

NOT REVIEWED

1 ½ 0 1 MILE
1000 0 1000 2000 3000 4000 5000 6000 7000 FEET
1 .5 0 1 KILOMETER

INDEX TO ADJOINING SHEETS

4	5	501
13	12	11

DETROIT

Metropolitan Map Series
2160

MAP SHEET
5

UNITED STATES
DEPARTMENT OF COMMERCE

BUREAU OF THE CENSUS
Geography Division

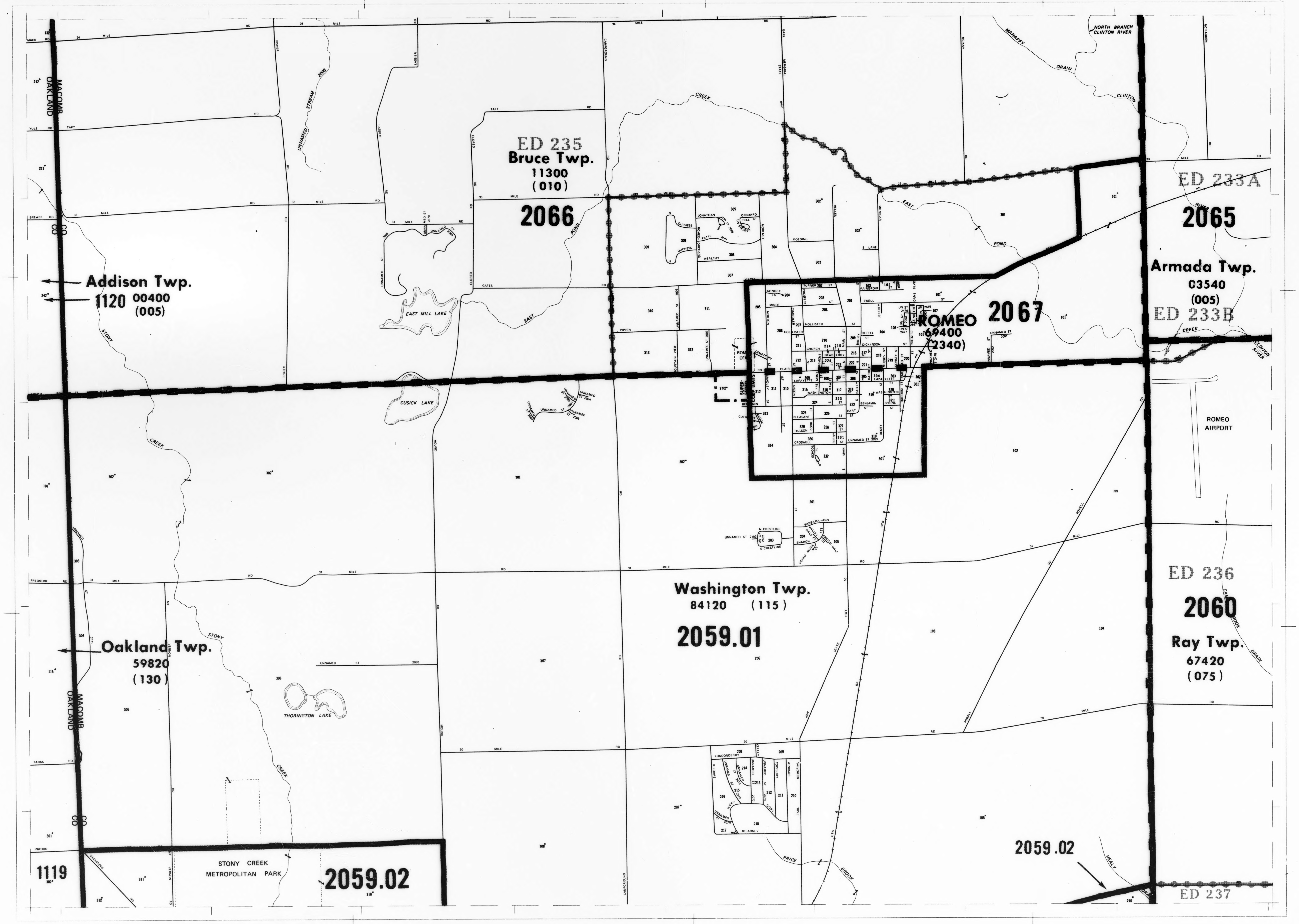
ED 235
Bruce Twp.
11300
(010)
2066
ED 233A
2065
Armada Twp.
03540
(005)
ED 233B
ROMEO
69400
(2340)
2067
Addison Twp.
1120 00400
(005)
MACOMB
OAKLAND
CO
34 MILE RD
33 MILE RD
32 MILE RD
31 MILE RD
30 MILE RD
TAFT RD
YULE RD
BREWER RD
MACK RD
PREDMORE RD
PARKS RD
INWOOD
GATES
PIPPEN
CAMPGROUND RD
FISHER RD
LASSIER RD
ELDRED RD
MOUND RD
VAN DYKE
MCKAY
MCFADDEN
EARL MEMORIAL STATE HWY
STATE HWY 53
EAST POND CREEK
NORTH BRANCH CLINTON RIVER
MAHAFFY DRAIN
CLINTON RIVER
STONY CREEK
UNNAMED STREAM 2005
EAST MILL LAKE
CUSICK LAKE
THORINGTON LAKE
ROMEO AIRPORT
ROMEO CEMETERY
Washington Twp.
84120 (115)
2059.01
Oakland Twp.
59820
(130)
ED 236
2060
Ray Twp.
67420
(075)
STONY CREEK
METROPOLITAN PARK
2059.02
1119
2059.02
HEALY
PRICE BROOK
ED 237
GTW RR

1980 CENSUS MAP

BASE MAP COMPILED 1971

REVISIONS							
DATE	TYPE	DATE	TYPE	DATE	TYPE	DATE	TYPE
12 72	FIELD COR						
12 73	2ND REVIEW						
1979	BAS						
3 77	1980 TRACTS						
1 1 80	BAS						

NOT REVIEWED:

UN ST = UN UNNAMED REET

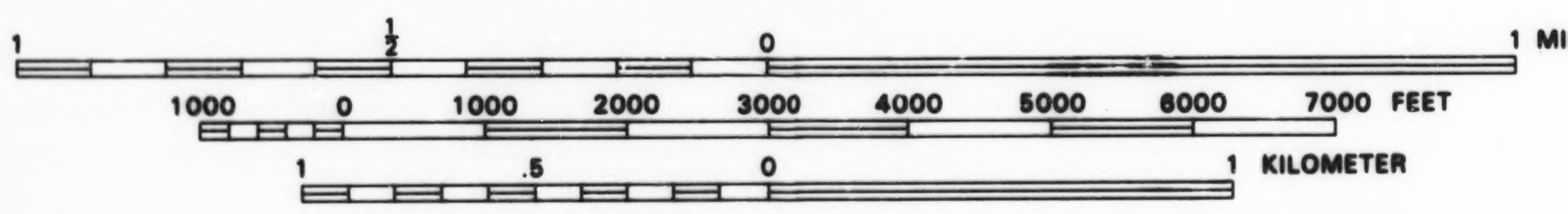
1 ½ 0 1 MILE
1000 0 1000 2000 3000 4000 5000 6000 7000 FEET
1 .5 0 1 KILOMETER

INDEX TO ADJOINING SHEETS

5	501	502
12	11	
21	22	23

DETROIT

Metropolitan Map Series
2160

(26-099) Macomb Co., MI
(26-125) Oakland Co., MI

MAP SHEET
11

UNITED STATES
DEPARTMENT OF COMMERCE

BUREAU OF THE CENSUS
Geography Division

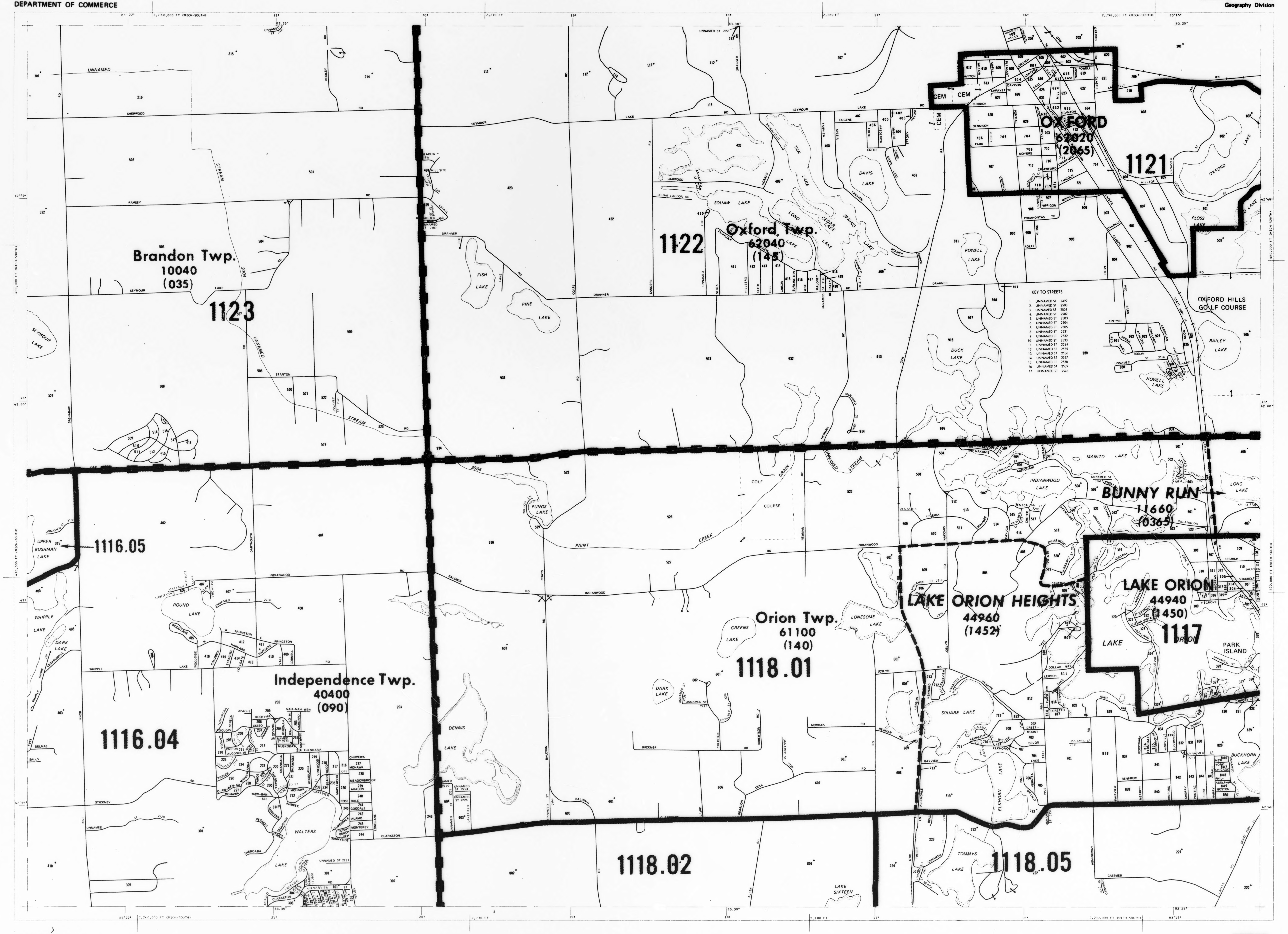
Brandon Twp.
10040
(035)
1123
Oxford Twp.
62040
(145)
1122
OXFORD
62020
(2065)
1121
Orion Twp.
61100
(140)
1118.01
Independence Twp.
40400
(090)
1116.04
1116.05
LAKE ORION HEIGHTS
44960
(1452)
LAKE ORION
44940
(1450)
1117
BUNNY RUN
11660
(0365)
1118.02
1118.05
OXFORD HILLS GOLF COURSE
KEY TO STREETS
1. UNNAMED ST 2499
2. UNNAMED ST 2500
3. UNNAMED ST 2501
4. UNNAMED ST 2502
5. UNNAMED ST 2503
6. UNNAMED ST 2504
7. UNNAMED ST 2505
8 UNNAMED ST 2531
9 UNNAMED ST 2532
10. UNNAMED ST 2533
11. UNNAMED ST 2534
12. UNNAMED ST 2535
13. UNNAMED ST 2536
14. UNNAMED ST 2537
15. UNNAMED ST 2538
16. UNNAMED ST 2539
17 UNNAMED ST 2548
SEYMOUR LAKE
SQUAW LAKE
LONG LAKE
TAN LAKE
CEDAR LAKE
SPRING LAKE
DAVIS LAKE
POWELL LAKE
FISH LAKE
PINE LAKE
DUCK LAKE
BAILEY LAKE
HOWELL LAKE
PLOSS LAKE
OXFORD LAKE
MANITO LAKE
INDIANWOOD LAKE
LONG LAKE
PUNGS LAKE
UPPER BUSHMAN LAKE
ROUND LAKE
WHIPPLE LAKE
DARK LAKE
GREENS LAKE
LONESOME LAKE
DARK LAKE
DENNIS LAKE
WALTERS LAKE
SQUARE LAKE
ELKHORN LAKE
TOMMYS LAKE
LAKE SIXTEEN
BUCKHORN LAKE
PARK ISLAND
GOLF COURSE
PAINT CREEK
SEYMOUR LAKE RD
DRAHNER RD
INDIANWOOD RD
CLARKSTON RD
STREAM
83°22'
2,260,000 FT (MICH-SOUTH)
83°15'
2,290,000 FT (MICH-SOUTH)
83.25°
83.35°
83.30°
42.80°

1980 CENSUS MAP

BASE MAP COMPILED 1971

REVISIONS							
DATE	TYPE	DATE	TYPE	DATE	TYPE	DATE	TYPE
12-72	FIELD COR						
12-73	2ND REVIEW						
1979	B C REVIEW						
1978	BAS						
3-79	1980 TRACTS						
1-1-80	BAS						

NOT REVIEWED:

NORTH

1 ½ 0 1 MILE

1000 0 1000 2000 3000 4000 5000 6000 7000 FEET

1 .5 0 1 KILOMETER

INDEX TO ADJOINING SHEETS

3	4	5
14	13	12
19	20	21

DETROIT
Metropolitan Map Series
2160

(26-125) Oakland Co., MI

MAP SHEET
13

UNITED STATES
DEPARTMENT OF COMMERCE

BUREAU OF THE CENSUS
Geography Division

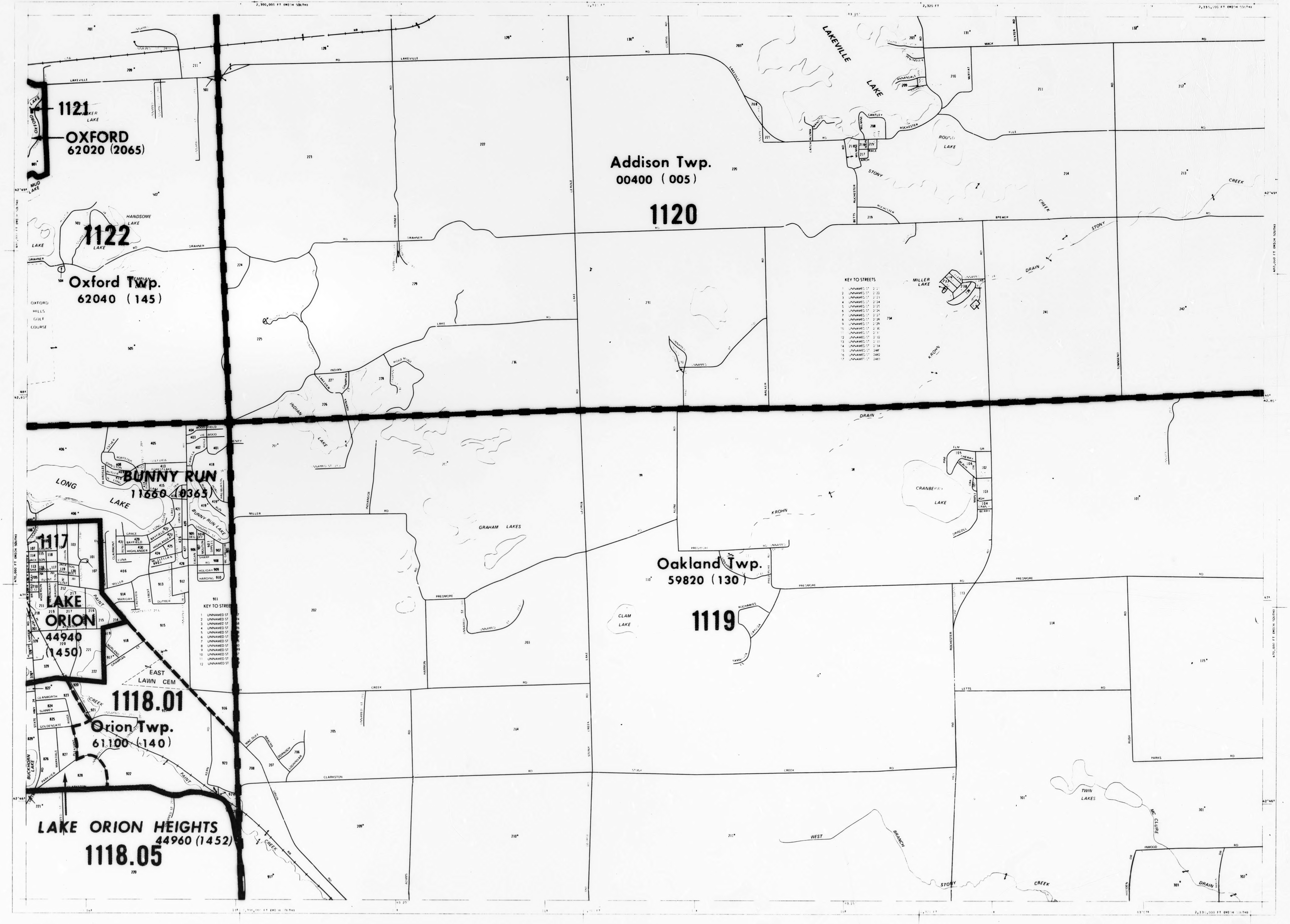
1121
OXFORD
62020 (2065)
1122
Oxford Twp.
62040 (145)
Addison Twp.
00400 (005)
1120
LAKEVILLE LAKE
BUNNY RUN
11660 (0365)
LONG LAKE
1117
LAKE ORION
44940 (1450)
1118.01
Orion Twp.
61100 (140)
LAKE ORION HEIGHTS
44960 (1452)
1118.05
Oakland Twp.
59820 (130)
1119
CRANBERRY LAKE
GRAHAM LAKES
CLAM LAKE
TWIN LAKES
MILLER LAKE
STONY CREEK
PAINT CREEK
KEY TO STREETS

1980 CENSUS MAP
BASE MAP COMPILED 1971

REVISIONS							
DATE	TYPE	DATE	TYPE	DATE	TYPE	DATE	TYPE
12 72	FIELD COR						
12 73	2ND REVIEW						
1976	BAS						
79	1980 TRACTS						
1 1 80	BAS						

NOT REVIEWED:

NORTH

1 ½ 0 1 MILE
1000 0 1000 2000 3000 4000 5000 6000 7000 FEET
1 .5 0 1 KILOMETER

INDEX TO ADJOINING SHEETS

4	5	501
13	12	11
20	21	22

DETROIT
Metropolitan Map Series
2160

(26 125) Oakland Co., MI

MAP SHEET
12

UNITED STATES
DEPARTMENT OF COMMERCE

BUREAU OF THE CENSUS
Geography Division

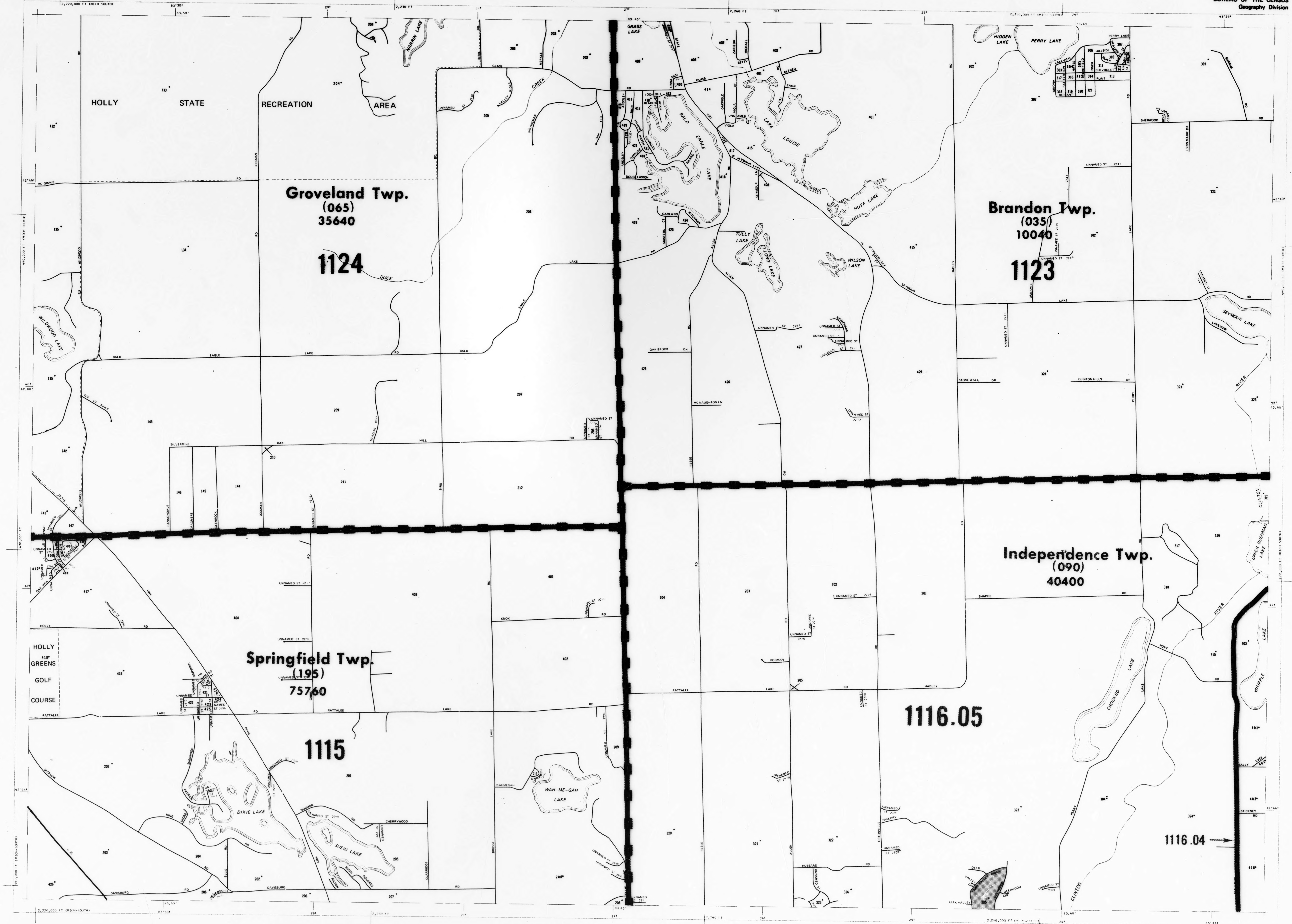
2,220,000 FT (MICH-SOUTH)
83°30'
29'
2,230 FT
27'
2,240 FT
26'
25'
2,250,000 FT (MICH-SOUTH)
24'
83°23'
83.45'
83.40'
42°49'
42°46'
470,000 FT (MICH-SOUTH)
460,000 FT (MICH-SOUTH)
HOLLY STATE RECREATION AREA
Groveland Twp.
(065)
35640
1124
Brandon Twp.
(035)
10040
1123
Springfield Twp.
(195)
75760
1115
Independence Twp.
(090)
40400
1116.05
1116.04
GRASS LAKE
NARRIN LAKE
BALD EAGLE LAKE
LAKE LOUISE
HUFF LAKE
TULLY LAKE
LONG LAKE
WILSON LAKE
HIDDEN LAKE
PERRY LAKE
SEYMOUR LAKE
WILDWOOD LAKE
DIXIE LAKE
SUSIN LAKE
WAH-ME-GAH LAKE
CROOKED LAKE
UPPER BUSHMAN LAKE
HOLLY GREENS GOLF COURSE
GLASS RD
MC GINNIS RD
DUCK LAKE RD
BALD EAGLE LAKE RD
OAK HILL RD
SILVERMINE
SEYMOUR LAKE RD
STONE WALL DR
CLINTON HILLS DR
OAK BROOK DR
MC NAUGHTON LN
SHAPPIE RD
RATTALEE LAKE RD
HADLEY
HOLLY RD
DIXIE HWY
DAVISBURG RD
CHERRYWOOD
HUBBARD RD
SALLY
STICKNEY
CLINTON RIVER
PARK VALLEY
DEERWOOD CIR
FORMAN
KNOX
HOYT
WHIPPLE LAKE
ALLEN
ORTONVILLE
PERRY
REESE
BIRD
JOSSMAN
ELLIS
BRIDGE LAKE
CLARKSTON
UNNAMED ST
I-75

1980 CENSUS MAP
BASE MAP COMPILED 1971

REVISIONS							
DATE	TYPE	DATE	TYPE	DATE	TYPE	DATE	TYPE
12 72	FIELD COR						
12 73	2ND REVIEW						
1979	B C REVIEW						
3 79	1980 TRACTS						
1978	BAS						
1 1 80	BAS						

NOT REVIEWED:

NORTH

1 ½ 0 1 MILE
1000 0 1000 2000 3000 4000 5000 6000 7000 FEET
1 .5 0 1 KILOMETER

INDEX TO ADJOINING SHEETS

2	3	4
15	14	13
18	19	20

DETROIT
Metropolitan Map Series
2160
(26-125) Oakland Co., MI
MAP SHEET
14

DETROIT URBANIZED AREA

UNITED STATES
DEPARTMENT OF COMMERCE

BUREAU OF THE CENSUS
Geography Division

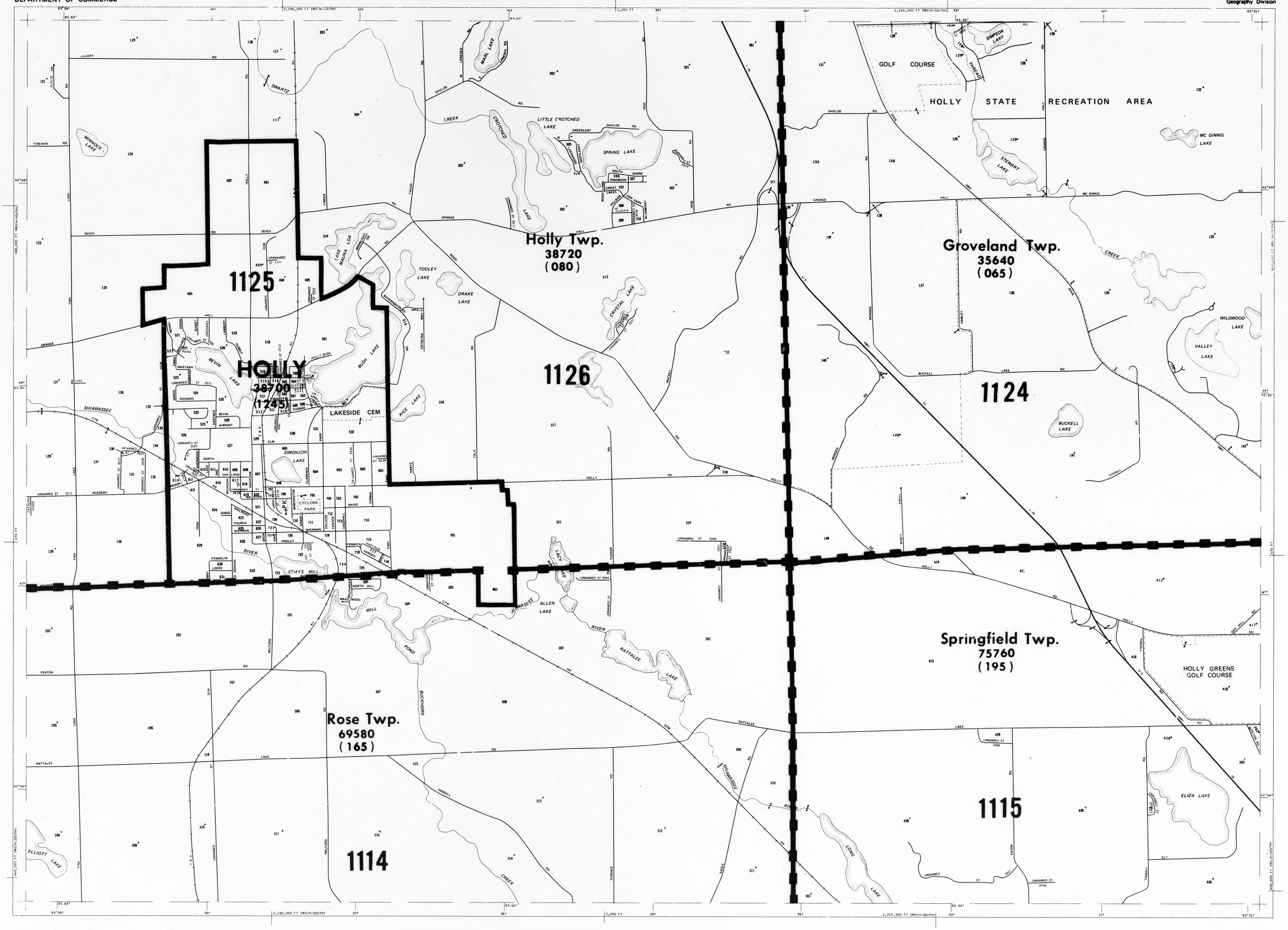
Holly Twp.
38720
(080)
HOLLY
38700
(1245)
Groveland Twp.
35640
(065)
Springfield Twp.
75760
(195)
Rose Twp.
69580
(165)
1125
1126
1124
1115
1114
HOLLY STATE RECREATION AREA
GOLF COURSE
HOLLY GREENS GOLF COURSE
LAKESIDE CEM
CYCLONE PARK
SIMPSON LAKE
MINNOCK LAKE
MARL LAKE
CROTCHED LAKE
LITTLE CROTCHED LAKE
SPRING LAKE
LAKE MAUNA LOA
TOOLEY LAKE
DRAKE LAKE
CRYSTAL LAKE
BUSH LAKE
BEVIN LAKE
RICE LAKE
SIMONSON LAKE
STEWART LAKE
MC GINNIS LAKE
WILDWOOD LAKE
VALLEY LAKE
BUCKELL LAKE
ALLEN LAKE
RATTALEE LAKE
MILL POND
STIFFS MILL
ELIZA LAKE
ELLIOTT LAKE
LONG LAKE
SHIAWASSEE RIVER
BUCKHORN CREEK
ELLIOTT RD
TINSMAN RD
QUICK RD
GRANGE RD
FENTON RD
RATTALEE LAKE RD
HOLLY RD
SHIELDS RD
MC GINNIS RD
BUCKELL LAKE RD
ACADEMY
FISH LAKE
MILFORD
83.65°
83.60°
83.55°
83°39'
38'
37'
36'
35'
34'
33'
32'
83°31'
2,190,000 FT (MICH-SOUTH)
2,200 FT
2,210,000 FT (MICH-SOUTH)
42°49'
42.80°
48'
47'
42°46'
470 FT
460,000 FT (MICH-SOUTH)

1980 CENSUS MAP
BASE MAP COMPILED 1971

REVISIONS							
DATE	TYPE	DATE	TYPE	DATE	TYPE	DATE	TYPE
12-72	FIELD COR						
12-73	2ND REVIEW						
1979	B C REVIEW						
1978	BAS						
3 77	1980 TRACTS						
1 1 80	BAS						

NOT REVIEWED:

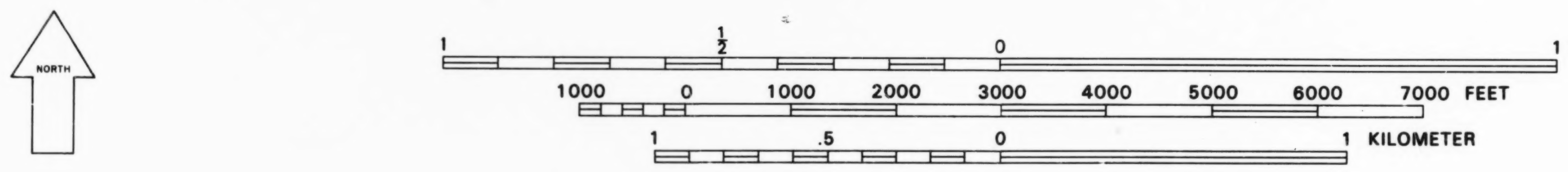
NORTH
1
1/2
0
1 MILE
1000
0
1000
2000
3000
4000
5000
6000
7000 FEET
1
.5
0
1 KILOMETER

INDEX TO ADJOINING SHEETS

1	2	3
16	15	14
17	18	19

DETROIT
Metropolitan Map Series
2160

(26-125) Oakland Co., MI

MAP SHEET
15

UNITED STATES
DEPARTMENT OF COMMERCE

BUREAU OF THE CENSUS
Geography Division

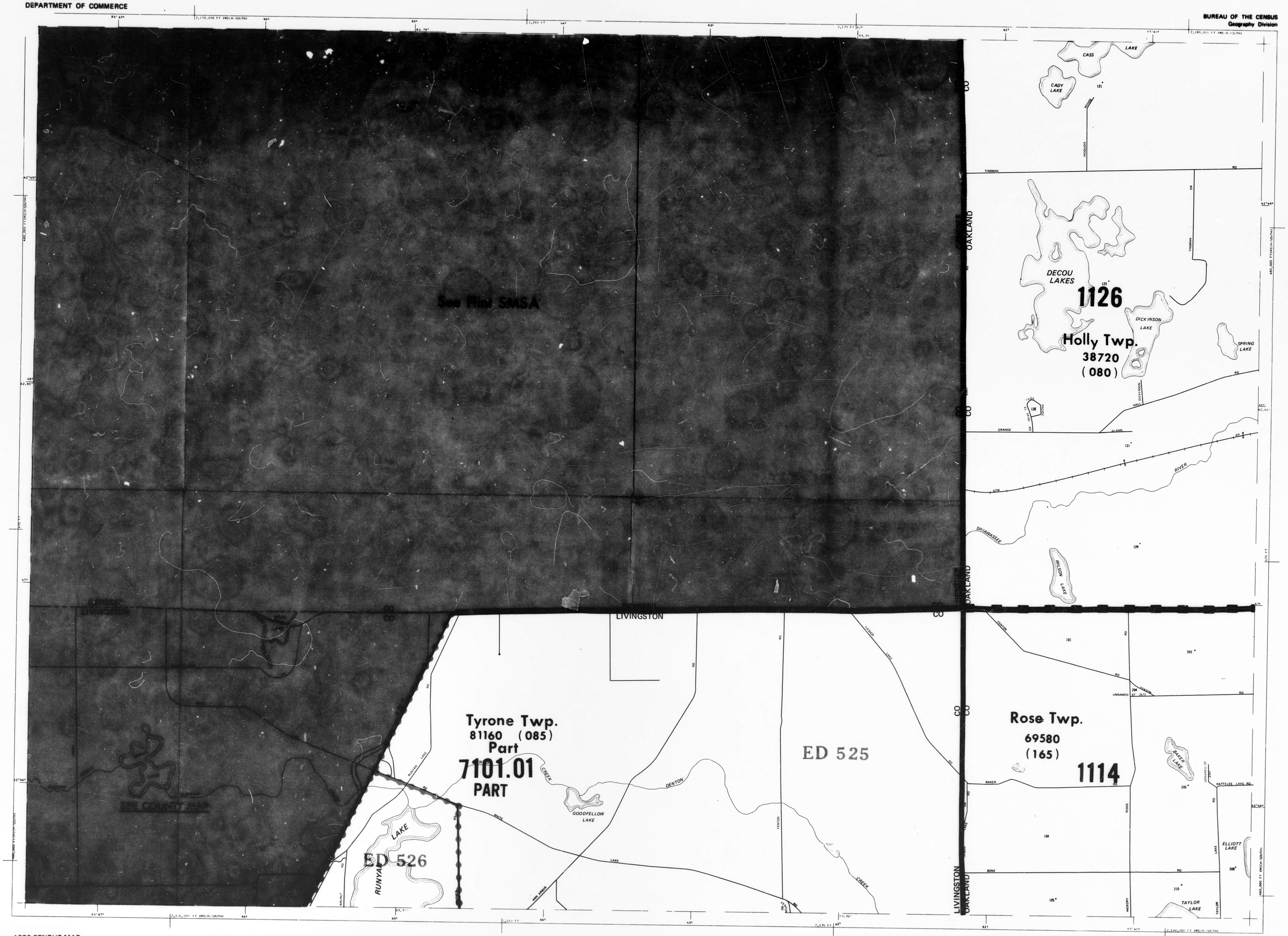
See Flint SMSA
SEE COUNTY MAP
GENESEE
LIVINGSTON
OAKLAND
CO
CASS LAKE
CADY LAKE
TINSMAN RD
DECOU LAKES
DICKINSON LAKE
SPRING LAKE
1126
Holly Twp.
38720
(080)
GRANGE HALL RD
SHIAWASSEE RIVER
WILSON LAKE
FENTON RD
Tyrone Twp.
81160 (085)
Part
7101.01
PART
GOODFELLOW LAKE
DENTON CREEK
WHITE LAKE RD
RUNYAN LAKE
ED 526
ED 525
FENTON RD
Rose Twp.
69580
(165)
1114
BAKER RD
BAKER LAKE
RIDGE RD
ELLIOTT LAKE
BONE RD
HICKORY
TAYLOR LAKE
TAYLOR
83°47'
83°40'
2,150,000 FT (MICH-SOUTH)
2,180,000 FT (MICH-SOUTH)
460,000 FT (MICH-SOUTH)
480,000 FT (MICH-SOUTH)

1980 CENSUS MAP

BASE MAP COMPILED 1971

REVISIONS							
DATE	TYPE	DATE	TYPE	DATE	TYPE	DATE	TYPE
12 72	FIELD CCR						
12 73	2ND REVIEW						
1979	B C REVIEW						
[illegible]	1980 TRACTS						
1978	BAS						
[illegible]	BAS						

NOT REVIEWED:

NORTH

1 MILE

1000 0 1000 2000 3000 4000 5000 6000 7000 FEET

1 .5 0 1 KILOMETER

INDEX TO ADJOINING SHEETS

	1	2
	16	15
	17	18

DETROIT

Metropolitan Map Series
2160

(26- 093) Livingston Co., MI
(26- 125) Oakland Co., MI

MAP SHEET
16

UNITED STATES
DEPARTMENT OF COMMERCE

BUREAU OF THE CENSUS
Geography Division

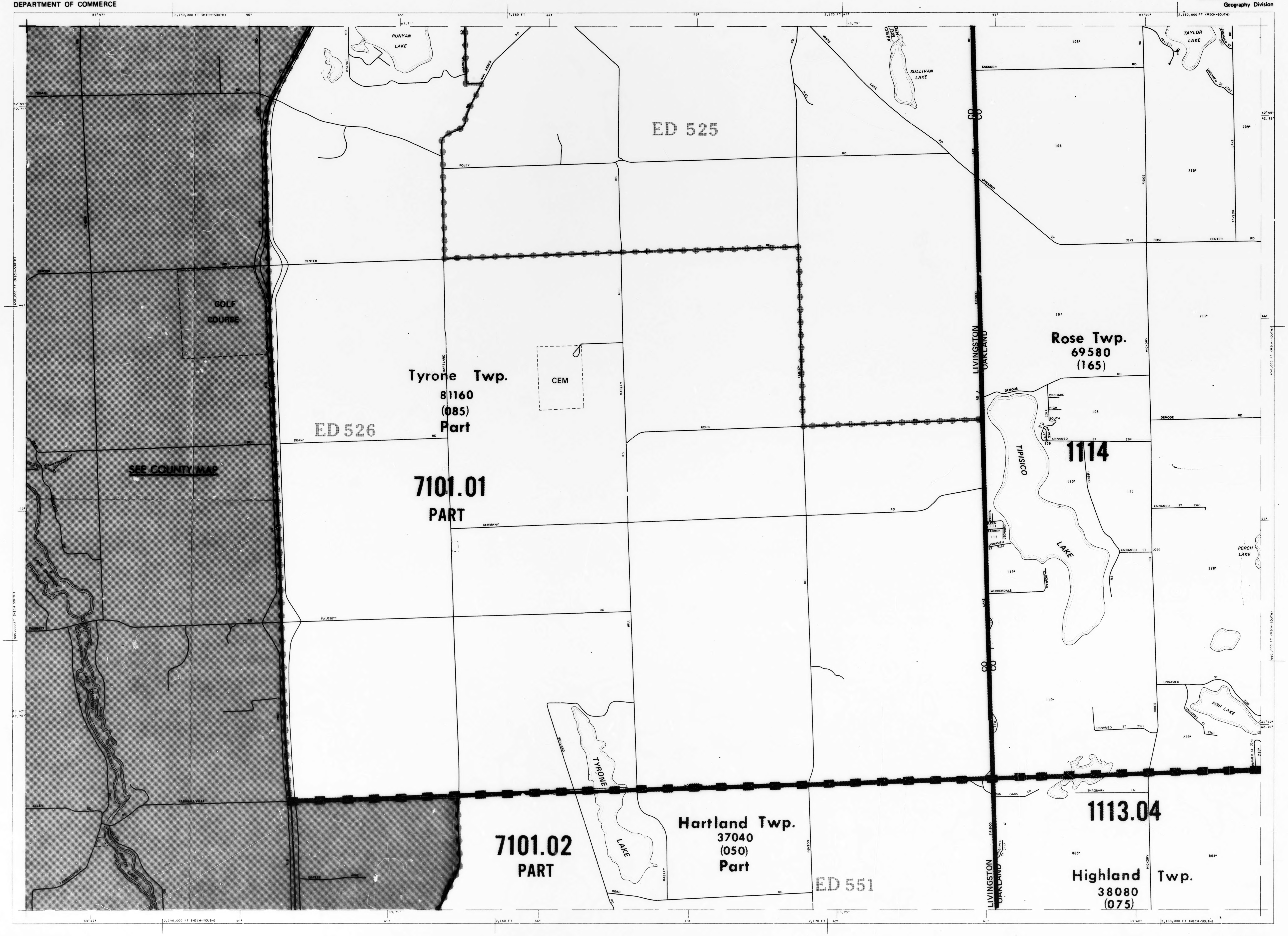
ED 525
ED 526
ED 551
Tyrone Twp.
81160
(085)
Part
7101.01
PART
7101.02
PART
Hartland Twp.
37040
(050)
Part
Rose Twp.
69580
(165)
1114
1113.04
Highland Twp.
38080
(075)
LIVINGSTON
OAKLAND
SEE COUNTY MAP
GOLF COURSE
CEM
RUNYAN LAKE
SULLIVAN LAKE
TAYLOR LAKE
TIPISICO LAKE
TYRONE LAKE
FISH LAKE
PERCH LAKE
LAKE SHANNON
CENTER
FOLEY
DEAN RD
GERMANY RD
FAUSSETT RD
ROHN
CENTER RD
ROSE CENTER RD
SACKNER RD
DEMODE RD
HARTLAND
MABLEY HILL RD
FENTON RD
TIPSICO LAKE RD
HICKORY RIDGE RD
UNNAMED ST
WEBBERDALE
SHAGBARK LN
BULLARD
READ RD
ALLEN RD
FARNSWORTH
83°47'
2,150,000 FT (MICH-SOUTH)
2,160,000 FT
2,170,000 FT
2,180,000 FT (MICH-SOUTH)
83°40'
42°45'
42°42'
42.70°
42.75°

1980 CENSUS MAP
BASE MAP COMPILED 1971

REVISIONS							
DATE	TYPE	DATE	TYPE	DATE	TYPE	DATE	TYPE
12 72	FIELD COR						
12 [illegible]	2ND REVIEW						
1979	B C REVIEW						
1978	BAS						
3 77	1980 TRACTS						
1 1 80	BAS						

NOT REVIEWED:

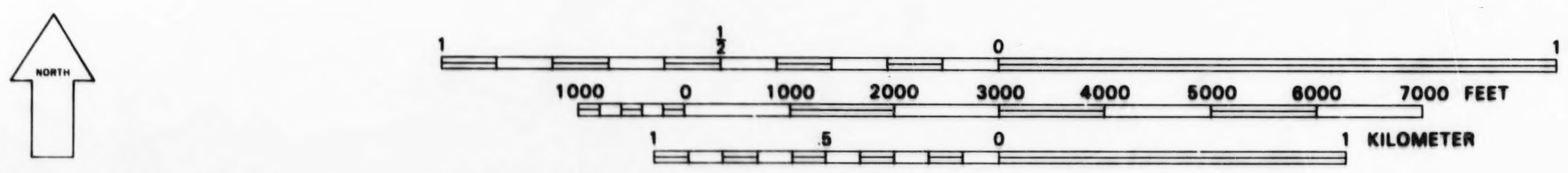
NORTH
1
1/2
0
1 MILE
1000
0
1000
2000
3000
4000
5000
6000
7000 FEET
1
.5
0
1 KILOMETER

INDEX TO ADJOINING SHEETS

	16	15
	17	18
	32	31

DETROIT
Metropolitan Map Series
2160

(26 093) Livingston Co., MI
(26 125) Oakland Co., MI

MAP SHEET
17

UNITED STATES
DEPARTMENT OF COMMERCE

BUREAU OF THE CENSUS
Geography Division

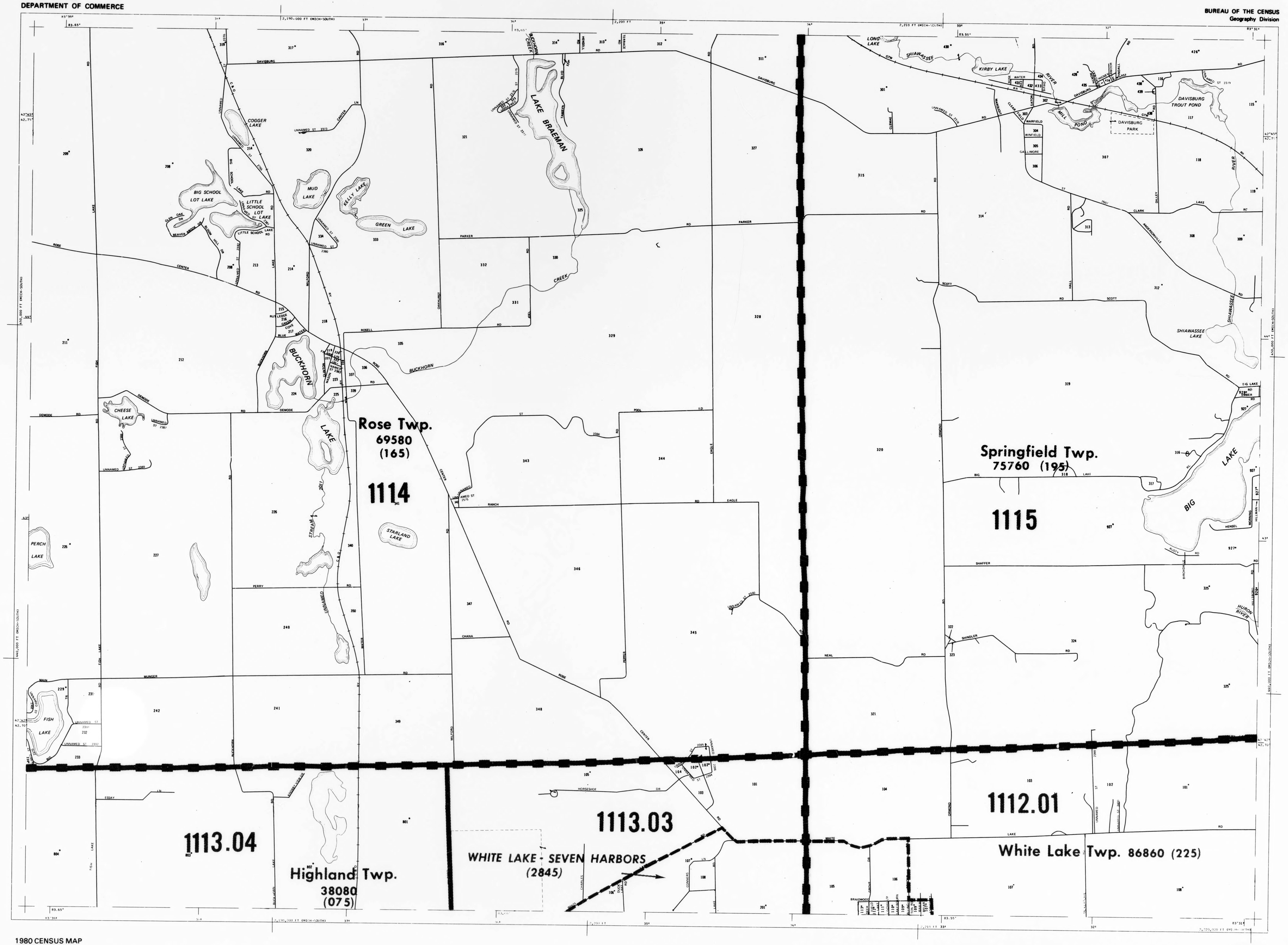
Rose Twp.
69580
(165)
1114
Springfield Twp.
75760 (195)
1115
1113.04
Highland Twp.
38080
(075)
1113.03
WHITE LAKE - SEVEN HARBORS
(2845)
1112.01
White Lake Twp. 86860 (225)
LAKE BRAEMAN
BUCKHORN LAKE
COGGER LAKE
MUD LAKE
KELLY LAKE
GREEN LAKE
BIG SCHOOL LOT LAKE
LITTLE SCHOOL LOT LAKE
CHEESE LAKE
PERCH LAKE
FISH LAKE
STARLAND LAKE
LONG LAKE
KIRBY LAKE
MILL POND
DAVISBURG TROUT POND
DAVISBURG PARK
SHIAWASSEE LAKE
BIG LAKE
SHIAWASSEE RIVER
HURON RIVER
BUCKHORN CREEK
DAVISBURG RD
ROSE CENTER RD
PARKER RD
ROSELL RD
DEMODE RD
POOL RD
RANCH RD
EAGLE RD
PERRY RD
CHANA
MUNGER RD
NEAL RD
SCOTT RD
CLARK RD
BIG LAKE RD
SHAFFER
SHINDLER RD
LAKE RD
HORSESHOE DR
ESSAY LN
FISH LAKE RD
MILFORD RD
CENTER RD
ORMOND RD
ANDERSONVILLE RD
HALL RD
DILLEY RD
TIPSICO LAKE RD
WATER ST
BUCKHORN
83.65°
83°39'
2,190,000 FT (MICH-SOUTH)
2,210 FT
2,220,000 FT (MICH-SOUTH)
83.55°
83°31'
42.75°
42.70°

1980 CENSUS MAP

BASE MAP COMPILED 1971

REVISIONS							
DATE	TYPE	DATE	TYPE	DATE	TYPE	DATE	TYPE
11-72	FIELD COR						
12-73	2ND REVIEW						
1979	B C REVIEW						
1978	BAS						
1980	TRACTS						
1 1 80	BAS						

NOT REVIEWED:

NORTH

1 ½ 0 1 MILE
1000 0 1000 2000 3000 4000 5000 6000 7000 FEET
1 .5 0 1 KILOMETER

INDEX TO ADJOINING SHEETS

16	15	14
17	18	19
32	31	30

DETROIT
Metropolitan Map Series
2160

(26-125) Oakland Co., MI

MAP SHEET
18

UNITED STATES
DEPARTMENT OF COMMERCE

BUREAU OF THE CENSUS
Geography Division

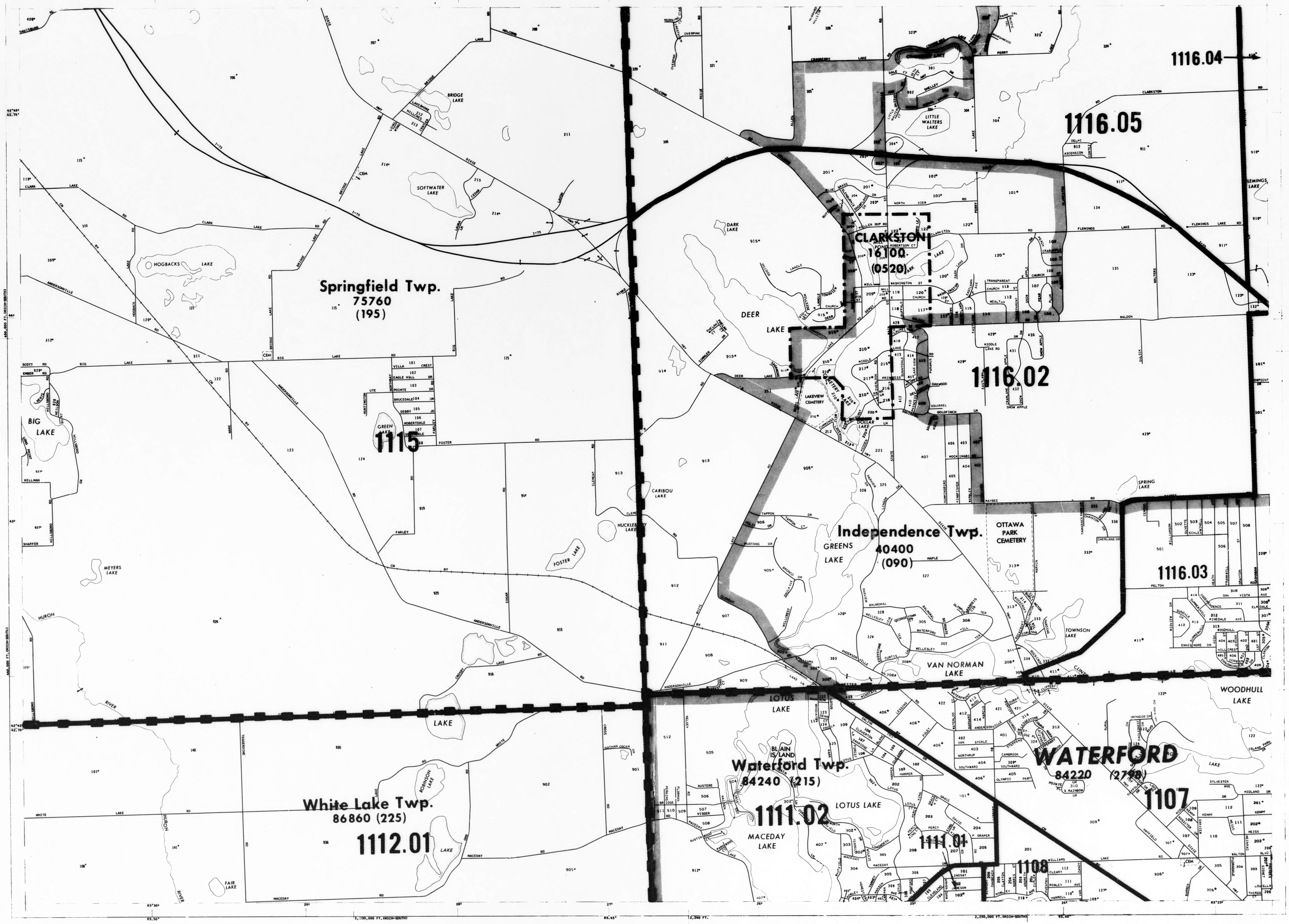
Springfield Twp.
75760
(195)
1115
Independence Twp.
40400
(090)
CLARKSTON
16100
(0520)
1116.04
1116.05
1116.02
1116.03
White Lake Twp.
86860 (225)
1112.01
Waterford Twp.
84240 (215)
1111.02
1111.01
1108
WATERFORD
84220 (2798)
1107
BIG LAKE
HOGBACKS LAKE
SOFTWATER LAKE
BRIDGE LAKE
GREEN LAKE
MEYERS LAKE
FOSTER LAKE
CARIBOU LAKE
HUCKLEBERRY LAKE
DEER LAKE
DARK LAKE
LITTLE WALTERS LAKE
FLEMINGS LAKE
SPRING LAKE
GREENS LAKE
VAN NORMAN LAKE
TOWNSON LAKE
WOODHULL LAKE
LOTUS LAKE
BLAIN ISLAND
MACEDAY LAKE
FAIR LAKE
LAKEVIEW CEMETERY
OTTAWA PARK CEMETERY
HURON RIVER
I-75
83°30'
83°23'
42°45'
42°40'
2,250,000 FT. (MICH-SOUTH)

1980 CENSUS MAP
BASE MAP COMPILED 1967

REVISIONS							
DATE	TYPE	DATE	TYPE	DATE	TYPE	DATE	TYPE
4 69	CCM COR						
6 71	REVISED						
1971	CMP COR						
[illegible]	UPDATED [illegible]						
1978	BAS						
1 79	1980 TRACTS						
1 1 80	BAS						

NOT REVIEWED:

NORTH

1 ½ 0 1 MILE
1000 0 1000 2000 3000 4000 5000 6000 7000 FEET
1 .5 0 1 KILOMETER

INDEX TO ADJOINING SHEETS

15	14	13
18	19	20
31	30	29

DETROIT
Metropolitan Map Series
2160
(26 125) Oakland Co., MI
MAP SHEET
19

DETROIT URBANIZED AREA

UNITED STATES
DEPARTMENT OF COMMERCE

BUREAU OF THE CENSUS
Geography Division

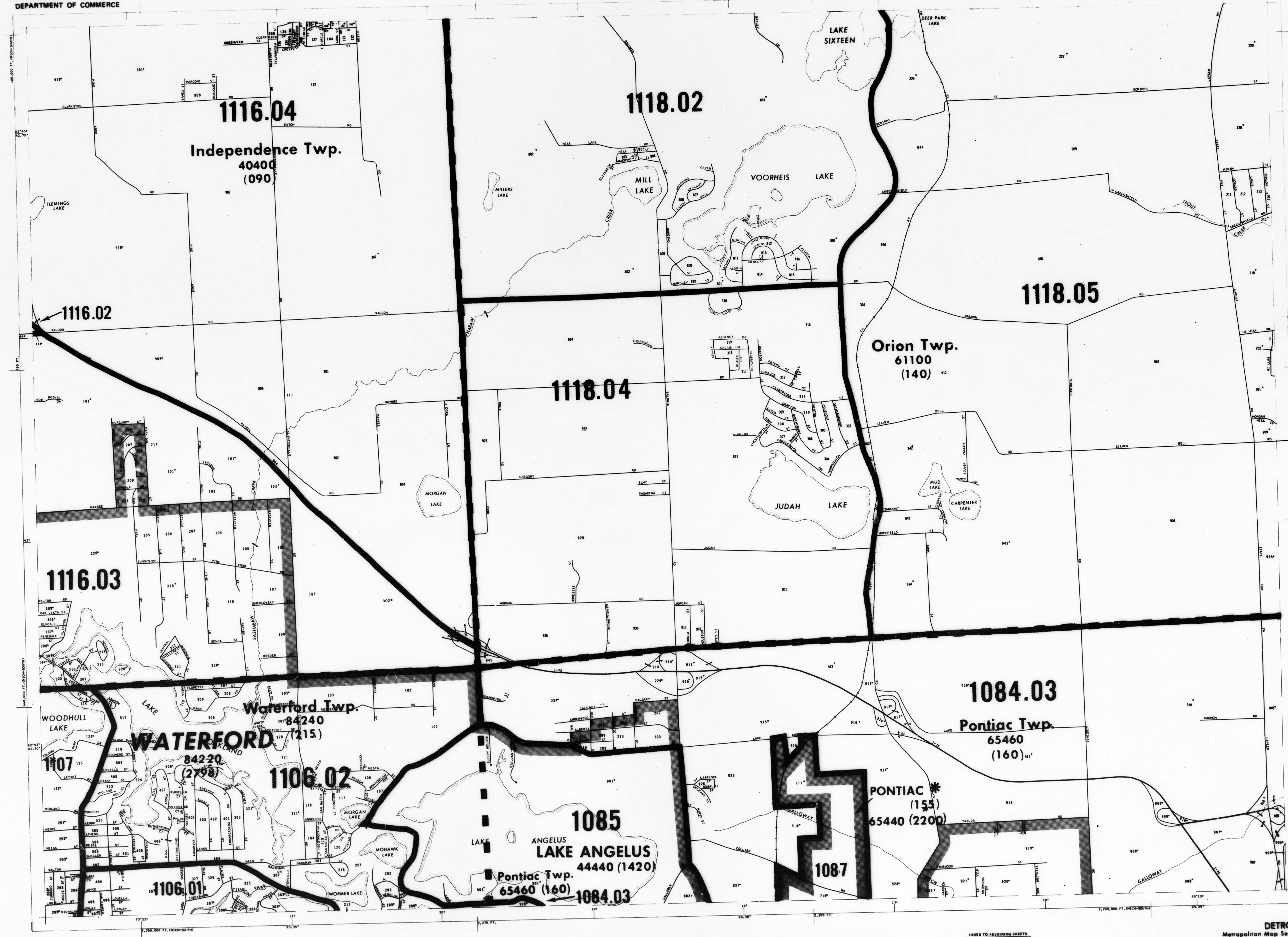
1116.04
Independence Twp.
40400
(090)
1118.02
1118.04
1118.05
Orion Twp.
61100
(140)
1116.02
1116.03
1084.03
Pontiac Twp.
65460
(160)
Waterford Twp.
84240
(215)
WATERFORD
84220
(2798)
1106.02
1106.01
1107
1085
LAKE ANGELUS
44440 (1420)
Pontiac Twp.
65460 (160)
1084.03
PONTIAC
(155)
65440 (2200)
1087
LAKE SIXTEEN
VOORHEIS LAKE
MILL LAKE
MILLERS LAKE
FLEMINGS LAKE
MORGAN LAKE
JUDAH LAKE
MUD LAKE
CARPENTER LAKE
DEER PARK LAKE
WOODHULL LAKE
MORGAN LAKE
MOHAWK LAKE
WORMER LAKE
ANGELUS LAKE
CLINTON RIVER
CLARKSTON RD
WALDON RD
MAYBEE RD
SCRIPPS
GREENSHIELD RD
SILVER BELL RD
JUDAH RD
GALLOWAY
I-75
83°22'
83.35°
2,260,000 FT. (MICH-SOUTH)
2,270 FT.
2,290,000 FT. (MICH-SOUTH)
83°15'
83.25°

1980 CENSUS MAP
BASE MAP COMPILED 1967

REVISIONS							
DATE	TYPE	DATE	TYPE	DATE	TYPE	DATE	TYPE
4-69	CCM COR						
6-71	REVISED						
1971	GBF COR						
1978	BAS						
[illegible]	[illegible]						
	1980 TRACTS						
1-1-80	BAS						

NOT REVIEWED:

NORTH

1 ½ 0 1 MILE
1000 0 1000 2000 3000 4000 5000 6000 7000 FEET
1 .5 0 1 KILOMETER

INDEX TO ADJOINING SHEETS

14	13	12
19	20	21
30	29	28

DETROIT
Metropolitan Map Series
2160

(26-125) Oakland Co., MI

MAP SHEET
20

DETROIT URBANIZED AREA

UNITED STATES
DEPARTMENT OF COMMERCE

BUREAU OF THE CENSUS
Geography Division

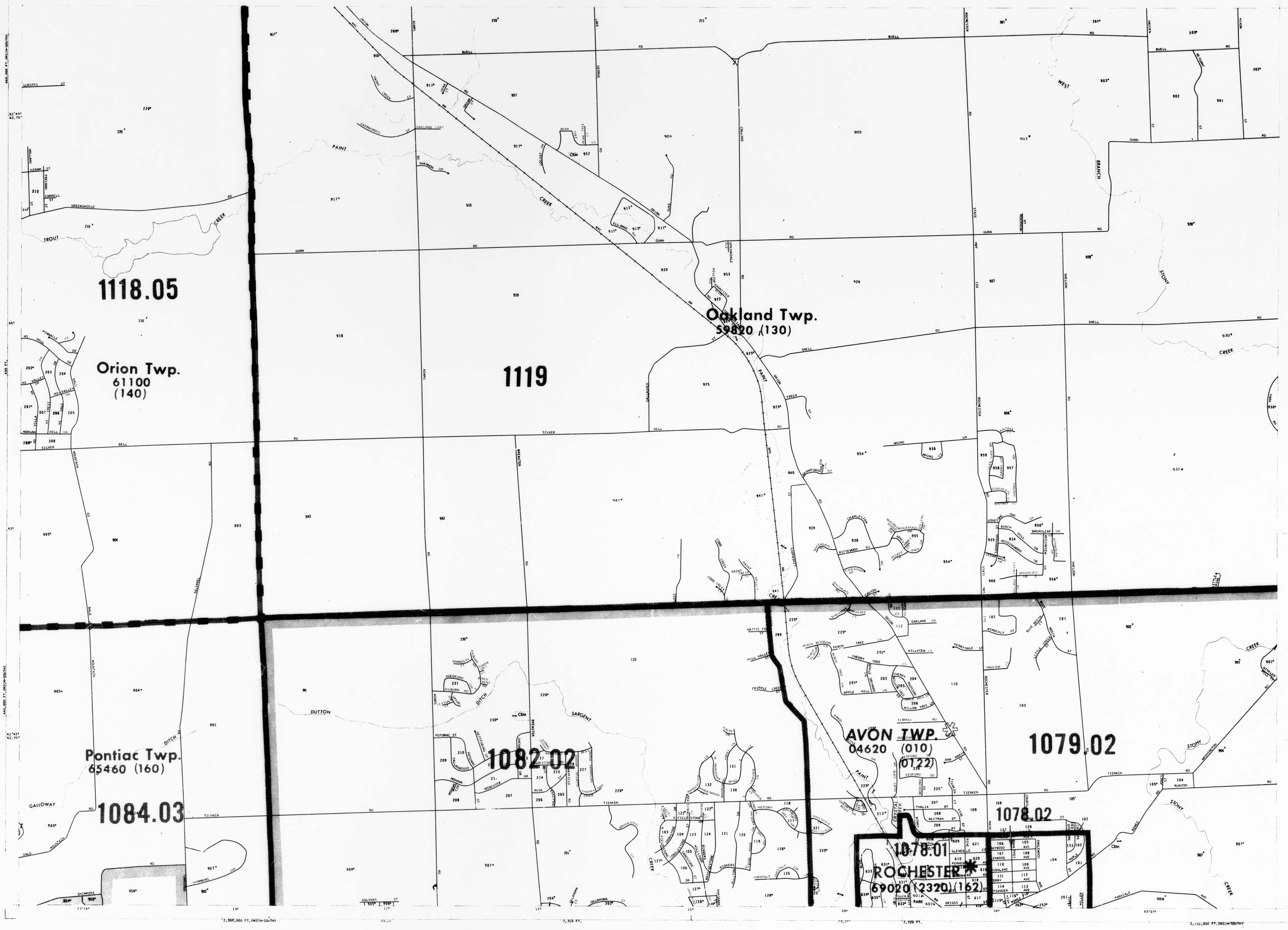
1118.05
Orion Twp.
61100
(140)
1119
Oakland Twp.
59820 (130)
Pontiac Twp.
65460 (160)
1084.03
1082.02
AVON TWP.
04620 (010)
(0122)
1079.02
1078.02
1078.01
ROCHESTER*
69020 (2320) (162)
BUELL RD
GUNN RD
SNELL RD
SILVER BELL RD
TIENKEN RD
DUTTON
PAINT CREEK
STONY CREEK
WEST BRANCH
TROUT CREEK
GREENSHIELD RD
SCRIPPS ST
ROCHESTER RD
ADAMS RD
BREWSTER
SHELDON
COLLINS RD
SQUIRREL
BALD MOUNTAIN RD
SHIMMONS
PARKDALE AVE
83°14'
13'
83°07'
2,300,000 FT. (MICH-SOUTH)
2,330,000 FT. (MICH-SOUTH)

1980 CENSUS MAP
BASE MAP COMPILED 1967

DATE	TYPE	DATE	TYPE	DATE	TYPE	DATE	TYPE
4 69	CCM COR						
6 71	REVISED						
1971	GBF COR						
1980	[illegible]						
1978	BAS						
3 79	1980 TRACTS						
1 1 80	BAS						

NOT REVIEWED:

NORTH

1 ½ 0 1 MILE
1000 0 1000 2000 3000 4000 5000 6000 7000 FEET
1 .5 0 1 KILOMETER

INDEX TO ADJOINING SHEETS

13	12	11
20	21	22
29	28	27

DETROIT
Metropolitan Map Series
2160

(26-125) Oakland Co., MI

MAP SHEET
21

DETROIT URBANIZED AREA

UNITED STATES
DEPARTMENT OF COMMERCE

BUREAU OF THE CENSUS
Geography Division

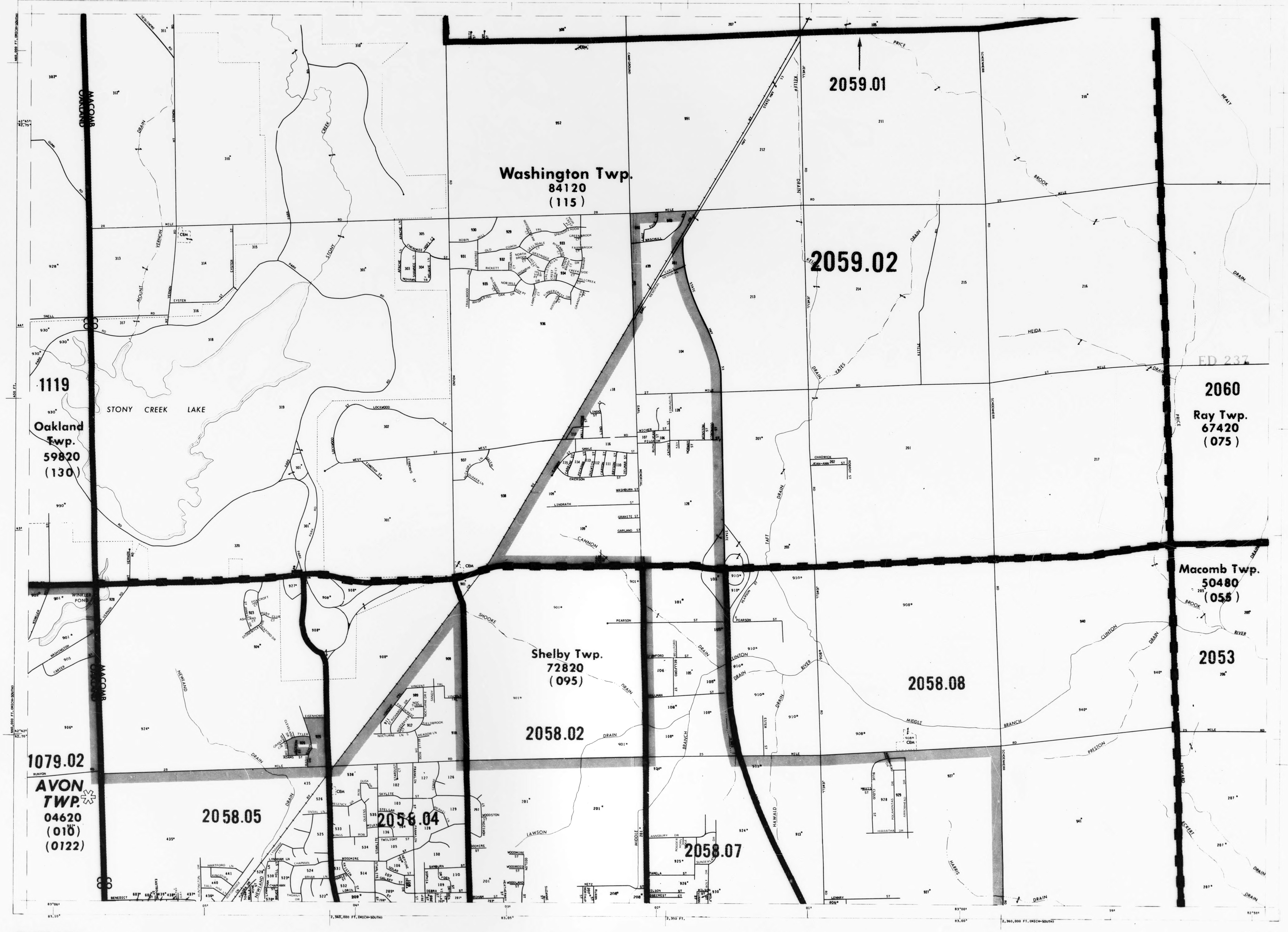
Washington Twp.
84120
(115)
2059.01
2059.02
2060
Ray Twp.
67420
(075)
Macomb Twp.
50480
(055)
2053
2058.08
Shelby Twp.
72820
(095)
2058.02
2058.07
2058.04
2058.05
1119
Oakland Twp.
59820
(130)
STONY CREEK LAKE
1079.02
AVON TWP.
04620
(010)
(0122)
MACOMB
OAKLAND
26 MILE RD
27 MILE RD
28 MILE RD
29 MILE RD
25 MILE RD
SNELL
TYSTER ST
MOUNT VERNON
STONY CREEK
HEALY DRAIN
BROOK
HEIDA
PRICE
SCHOENHERR RD
CAMPGROUND
JEWELL
KELLEY
STATE
VAN DYKE
CLINTON RIVER
MIDDLE BRANCH
PRESTON
HAWALD
HARRIS
LAWSON
SHOOKE
CANNON
NEWLAND
WASHINGTON
RUNYON
BENEDICT
PEARSON
LOCKWOOD
WEST
CEM
83°06'
83.10°
05'
04'
01'
83°00'
83.00°
59'
82°58'
2,360,000 FT. (MICH-SOUTH)
2,350 FT.
460,000 FT. (MICH-SOUTH)
440,000 FT. (MICH-SOUTH)
42°45'
42.75°
42°42'
42.70°
ED 237

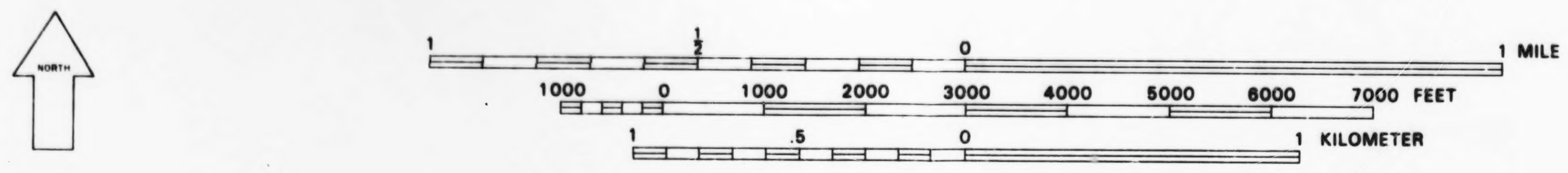
NORTH
1 ½ 0 1 MILE
1000 0 1000 2000 3000 4000 5000 6000 7000 FEET
1 .5 0 1 KILOMETER

1980 CENSUS MAP
BASE MAP COMPILED 1967

REVISIONS							
DATE	TYPE	DATE	TYPE	DATE	TYPE	DATE	TYPE
8 71	REVISED						
1971	GBF COR						
1978	BAS						
	[illegible]						
	TRACTS						
1 1 80	BAS						

NOT REVIEWED:

INDEX TO ADJOINING SHEETS

12	11	502
21	22	23
28	27	26

DETROIT
Metropolitan Map Series
2160

(26 099) Macomb Co. MI
(26 125) Oakland Co. MI

MAP SHEET
22

DETROIT URBANIZED AREA

UNITED STATES
DEPARTMENT OF COMMERCE

BUREAU OF THE CENSUS
Geography Division

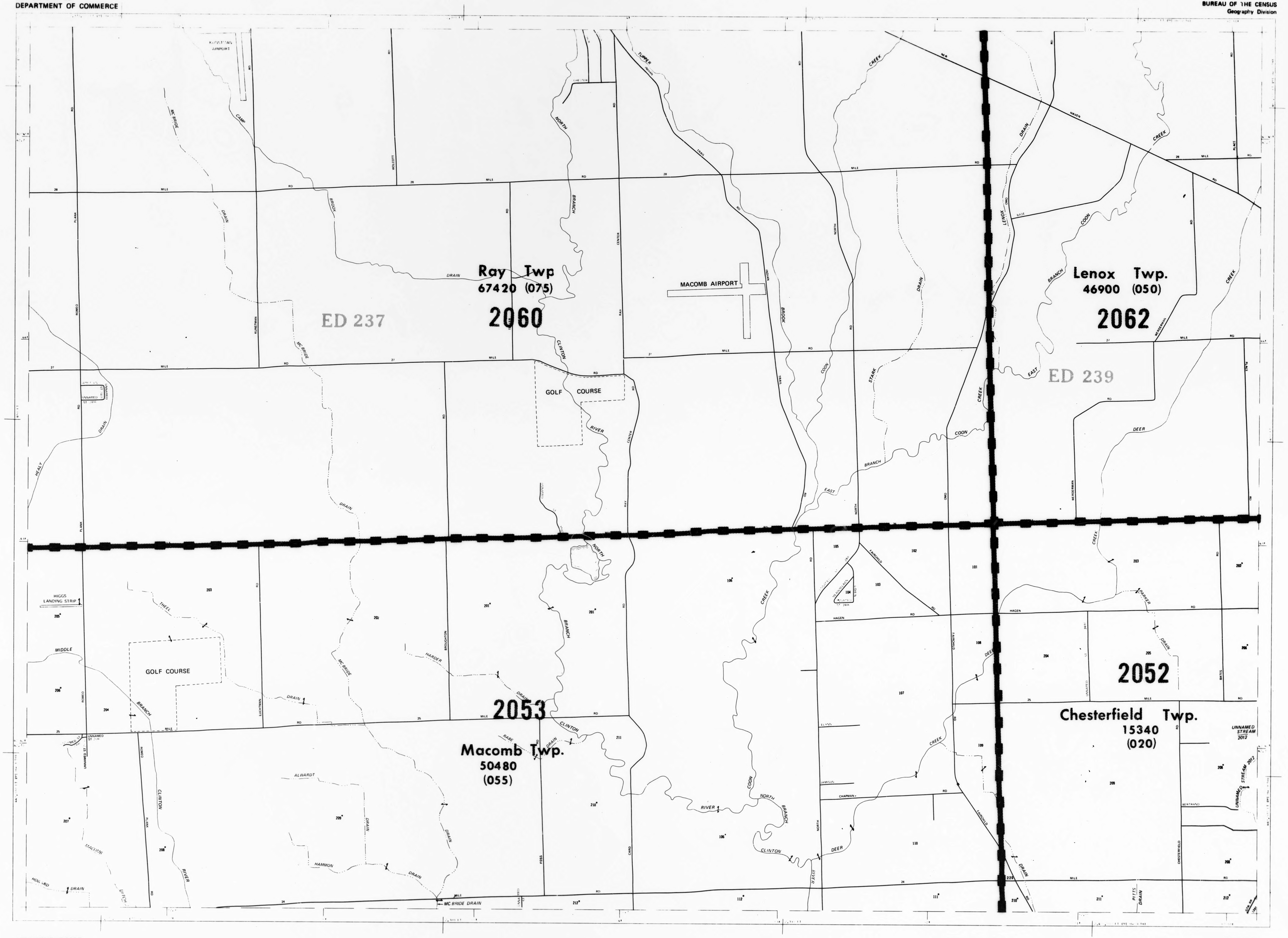
Ray Twp
67420 (075)
2060
ED 237
Lenox Twp.
46900 (050)
2062
ED 239
Macomb Twp.
50480
(055)
2053
Chesterfield Twp.
15340
(020)
2052
MACOMB AIRPORT
GOLF COURSE
GOLF COURSE
HIGGS LANDING STRIP
KIRSTMAN AIRPORT
28 MILE RD
27 MILE RD
26 MILE RD
25 MILE RD
24 MILE RD
HAGEN RD
CHAPMAN RD
NORTH BRANCH CLINTON RIVER
COON CREEK
EAST BRANCH COON CREEK
DEER CREEK
MC BRIDE DRAIN
PITTS DRAIN
UNNAMED STREAM 2012
GTW RR

1980 CENSUS MAP
BASE MAP COMPILED 1971

REVISIONS							
DATE	TYPE	DATE	TYPE	DATE	TYPE	DATE	TYPE
12 72	FIELD COR						
12 73	2ND REVIEW						
1978	BAS						
[illegible]	1980 TRACTS						
1 1 80	BAS						

NOT REVIEWED:


NORTH
1 MILE
1000 0 1000 2000 3000 4000 5000 6000 7000 FEET
1 .5 0 1 KILOMETER

INDEX TO ADJOINING SHEETS

501	502	
22	23	24
27	26	25

DETROIT
Metropolitan Map Series
2160

(26 099) Macomb Co., MI

MAP SHEET
23

UNITED STATES
DEPARTMENT OF COMMERCE

BUREAU OF THE CENSUS
Geography Division

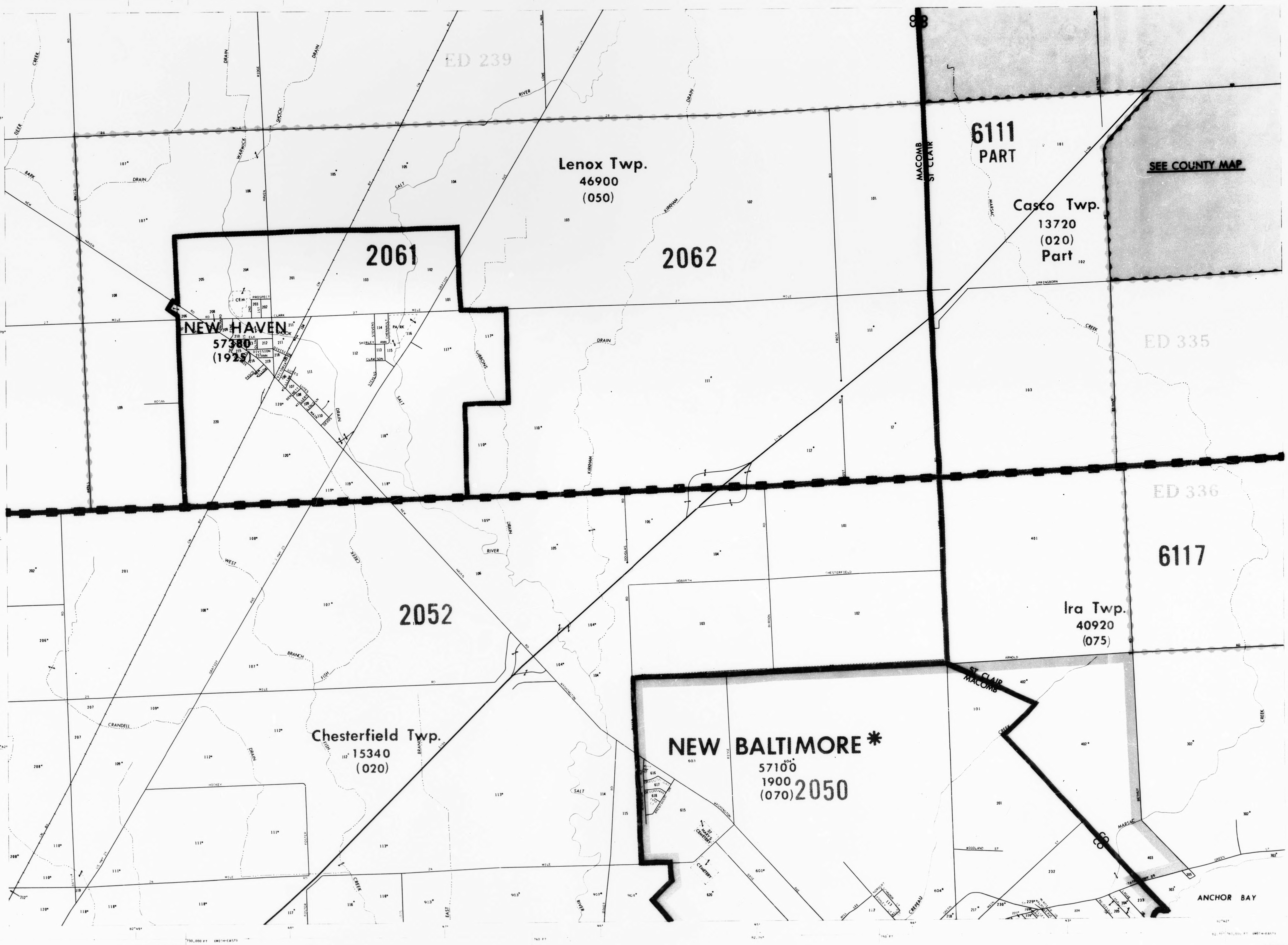
ED 239
Lenox Twp.
46900
(050)
2061
2062
6111
PART
SEE COUNTY MAP
Casco Twp.
13720
(020)
Part
MACOMB
ST CLAIR
NEW HAVEN
57380
(1925)
ED 335
ED 336
6117
2052
Ira Twp.
40920
(075)
Chesterfield Twp.
15340
(020)
NEW BALTIMORE*
57100
1900
(070)
2050
ST CLAIR
MACOMB
ANCHOR BAY
DRAIN
RIVER
SALT
CREEK
MILE
RD

1980 CENSUS MAP
BASE MAP COMPILED 1967

REVISIONS							
DATE	TYPE	DATE	TYPE	DATE	TYPE	DATE	TYPE

NOT REVIEWED

NORTH

1 ½ 0 1 MILE
1000 0 1000 2000 3000 4000 5000 6000 7000 FEET
1 .5 0 1 KILOMETER

INDEX TO ADJOINING SHEETS

	502	
23	24	
26	25	102

DETROIT
Metropolitan Map Series
2160
MAP SHEET
24
DETROIT URBANIZED AREA

UNITED STATES
DEPARTMENT OF COMMERCE

BUREAU OF THE CENSUS
Geography Division

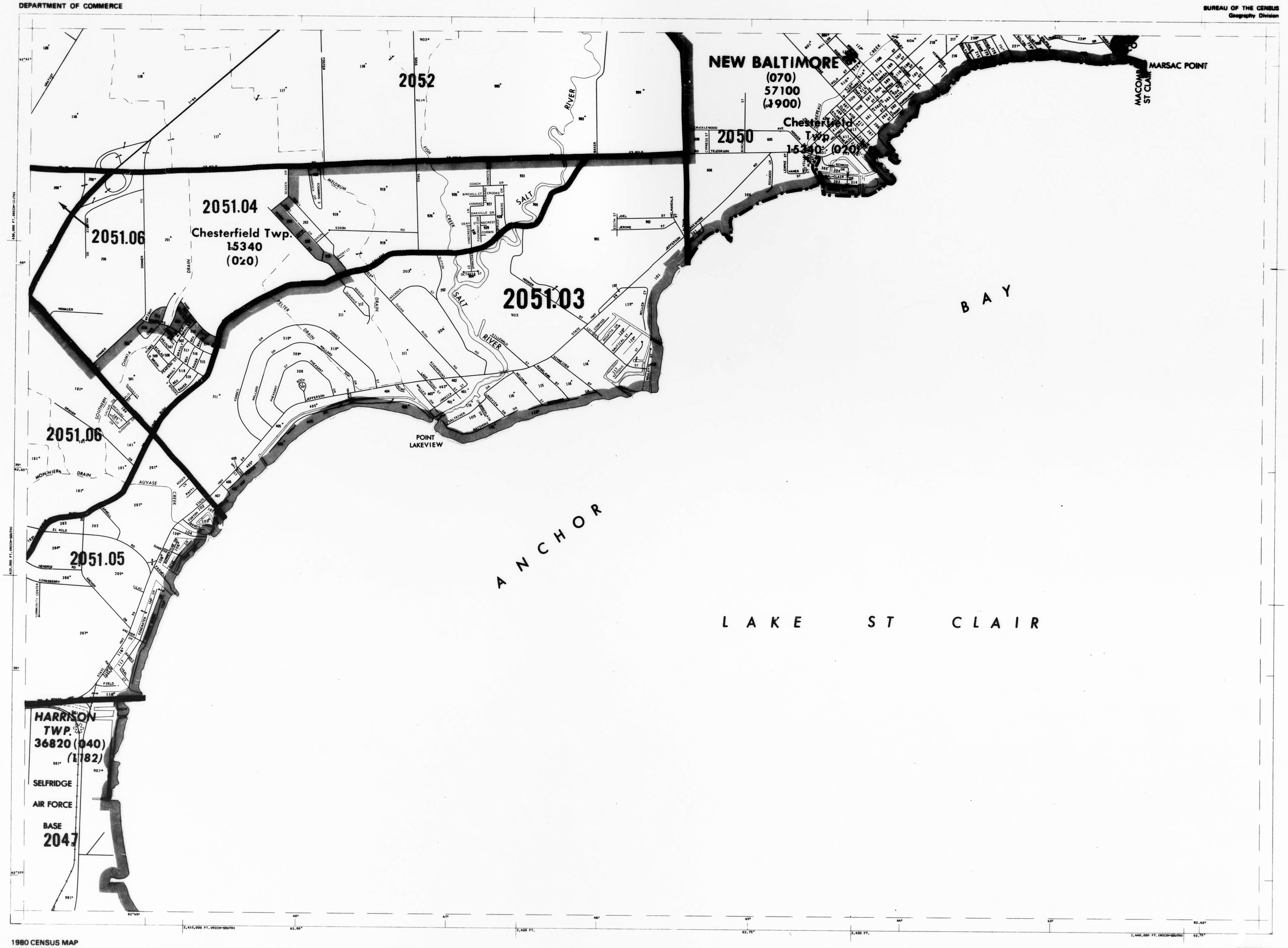
NEW BALTIMORE
(070)
57100
(1900)
Chesterfield Twp.
15340 (020)
MARSAC POINT
MACOMB
ST CLAIR
2052
2050
2051.04
Chesterfield Twp.
15340
(020)
2051.06
2051.03
SALT RIVER
FISH CREEK
POINT LAKEVIEW
2051.06
MONNIER DRAIN
AUVASE CREEK
2051.05
HARRISON TWP.
36820 (040)
(1782)
SELFRIDGE
AIR FORCE
BASE
2047
BAY
ANCHOR
LAKE ST CLAIR
JEFFERSON
23 MILE
21 MILE
2,410,000 FT. (MICH-SOUTH)
2,440,000 FT. (MICH-SOUTH)
82°49'
82.42'
82.70°
43°

1980 CENSUS MAP

BASE MAP COMPILED 1967

REVISIONS							
DATE	TYPE	DATE	TYPE	DATE	TYPE	DATE	TYPE
6 71	REVISED						
1971	GBF COR						
[illegible]	[illegible]						
1978	BAS						
3 79	1980 TRACTS						
1 1 80	BAS						

NOT REVIEWED:

NORTH

1 ½ 0 1 MILE
1000 0 1000 2000 3000 4000 5000 6000 7000 FEET
1 .5 0 1 KILOMETER

INDEX TO ADJOINING SHEETS

23	24	102
26	25	106
39	40	

DETROIT
Metropolitan Map Series
2160

(26-099) Macomb Co., MI
(26-147) St Clair Co., MI

MAP SHEET
25

DETROIT URBANIZED AREA

UNITED STATES
DEPARTMENT OF COMMERCE

BUREAU OF THE CENSUS
Geography Division

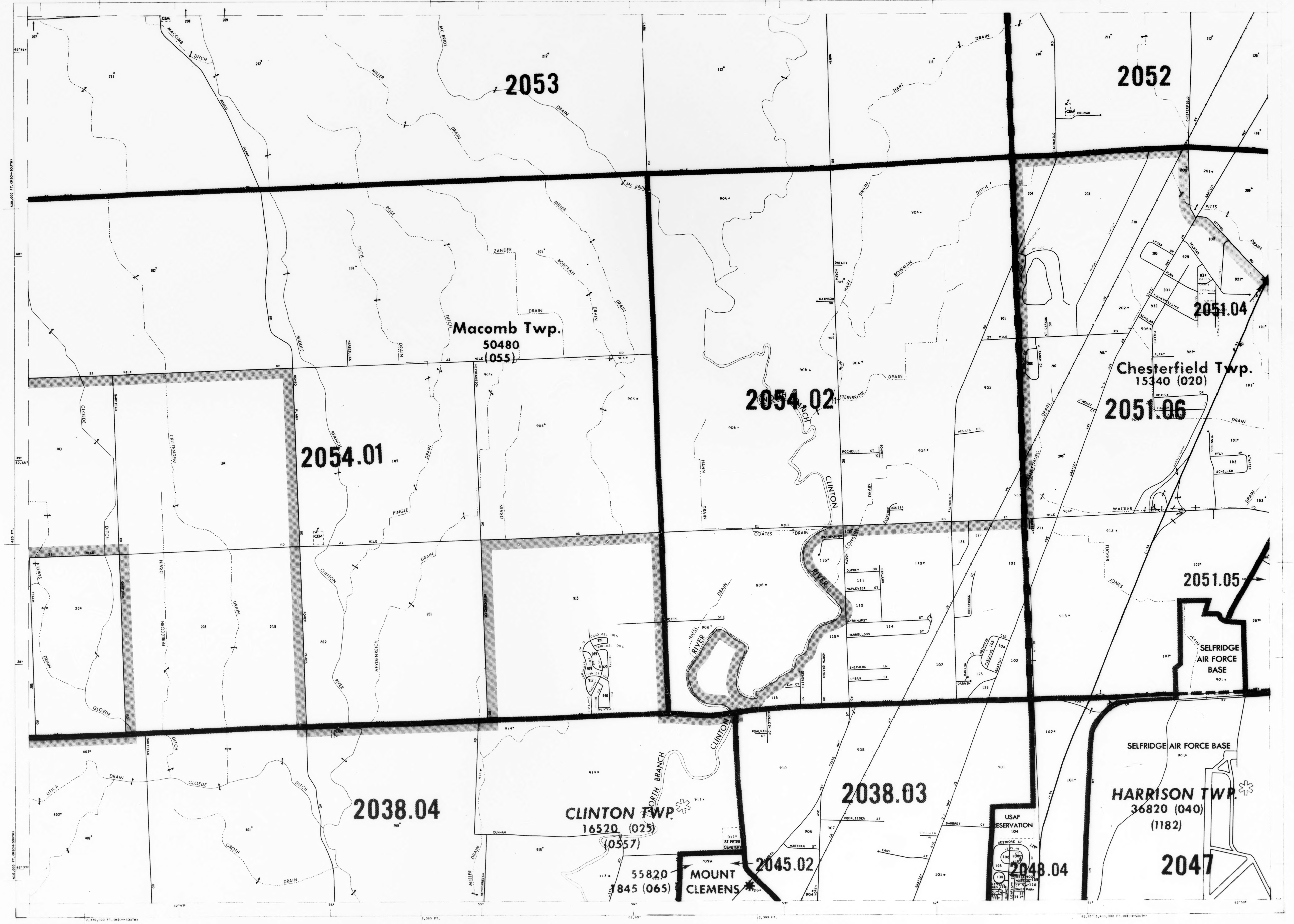
2053
2052
Macomb Twp.
50480
(055)
2054.01
2054.02
Chesterfield Twp.
15340 (020)
2051.04
2051.06
2051.05
SELFRIDGE AIR FORCE BASE
2038.04
CLINTON TWP.
16520 (025)
(0557)
55820
1845 (065)
MOUNT CLEMENS
2045.02
2038.03
USAF RESERVATION
2048.04
HARRISON TWP.
36820 (040)
(1182)
2047
22 MILE RD
21 MILE RD
CLINTON RIVER
NORTH BRANCH
MIDDLE
GLOEDE
DITCH
DRAIN
WACKER
ST PETER CEMETERY
CEM

1980 CENSUS MAP

BASE MAP COMPILED 1967

REVISIONS								
DATE	TYPE	DATE	TYPE	DATE	TYPE	DATE	TYPE

NOT REVIEWED

NORTH

1 ½ 0 1 MILE

1000 0 1000 2000 3000 4000 5000 6000 7000 FEET

1 .5 0 1 KILOMETER

INDEX TO ADJOINING SHEETS

22	23	24
27	26	25
38	39	40

DETROIT

Metropolitan Map Series

2160

MAP SHEET

26

DETROIT URBANIZED AREA

UNITED STATES
DEPARTMENT OF COMMERCE

BUREAU OF THE CENSUS
Geography Division

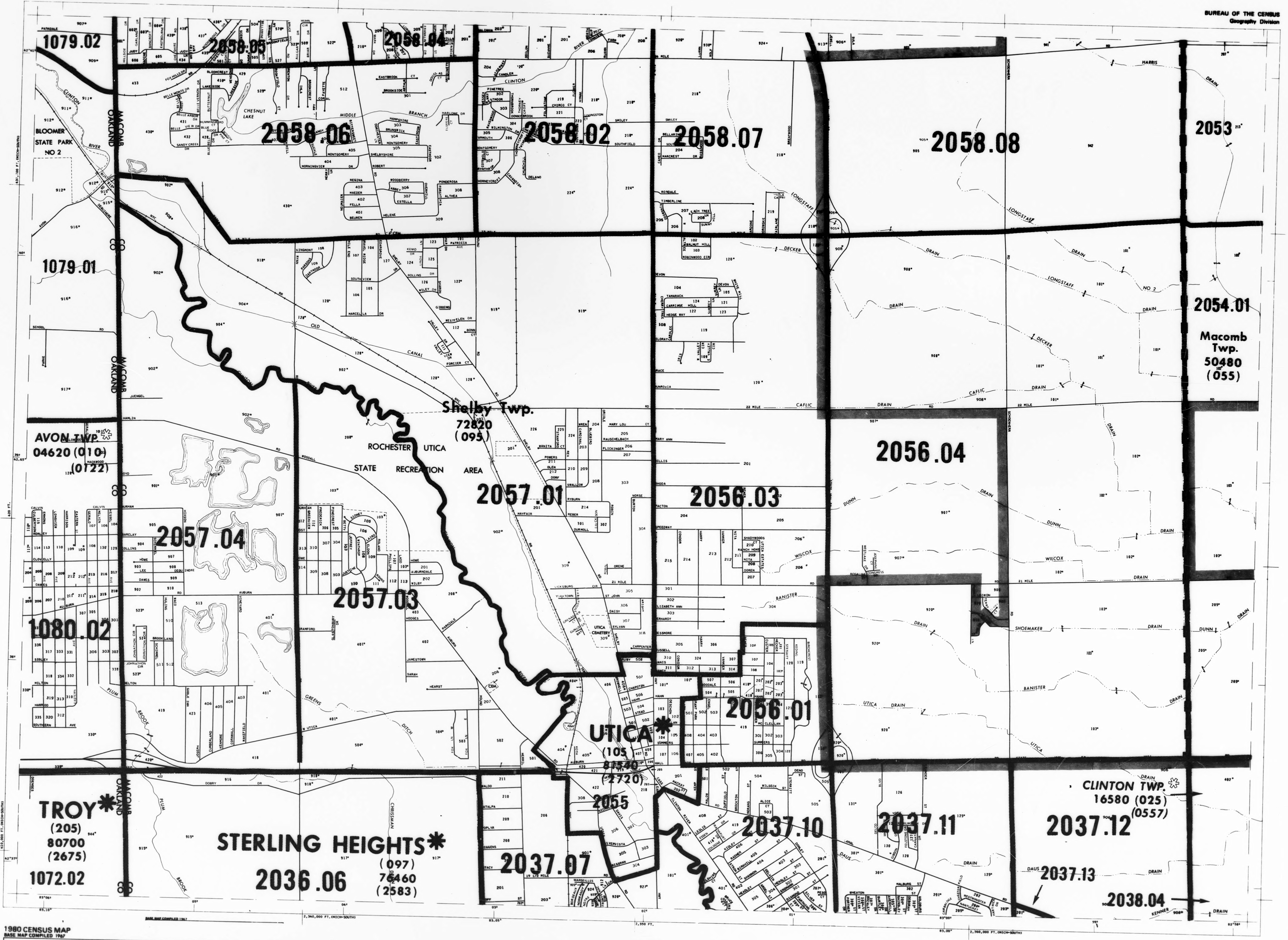
1079.02
2058.05
2058.04
2058.06
2058.02
2058.07
2058.08
2053
1079.01
2054.01
Macomb Twp.
50480
(055)
BLOOMER STATE PARK NO 2
CHESNUT LAKE
CLINTON RIVER
MACOMB
OAKLAND
AVON TWP.
04620 (010)
(0722)
Shelby Twp.
72820
(095)
ROCHESTER UTICA STATE RECREATION AREA
2056.04
2057.01
2056.03
2057.04
2057.03
1080.02
2056.01
UTICA
(105)
81540
(2720)
UTICA CEMETERY
2055
TROY
(205)
80700
(2675)
1072.02
STERLING HEIGHTS
(097)
76460
(2583)
2036.06
2037.07
2037.10
2037.11
2037.12
CLINTON TWP.
16580 (025)
(0557)
2037.13
2038.04
23 MILE
22 MILE
21 MILE
HAMLIN
AUBURN
UTICA
DEQUINDRE
DOBRY
LONGSTAFF
DECKER
CAFLIC
DUNN
WILCOX
BANISTER
SHOEMAKER
HARRIS
DRAIN
KENNER
DAUS
OLD CANAL
PLUM BROOK
GREENS DITCH
CHRISSMAN DRAIN
BASE MAP COMPILED 1967
2,340,000 FT. (MICH-SOUTH)
2,360,000 FT. (MICH-SOUTH)
83°06'
83.10°
05'
04'
03'
83.05°
02'
01'
83°00'
83.00°
59'
82°58'
42°41'
42°37'
42.65°

1980 CENSUS MAP
BASE MAP COMPILED 1967

REVISIONS							
DATE	TYPE	DATE	TYPE	DATE	TYPE	DATE	TYPE
[illegible]	REVISED						
1971	GBF						
[illegible]	[illegible]						
	1980 TRACTS						
1978	[illegible]						
[illegible]	PAS						

NOT REVIEWED:

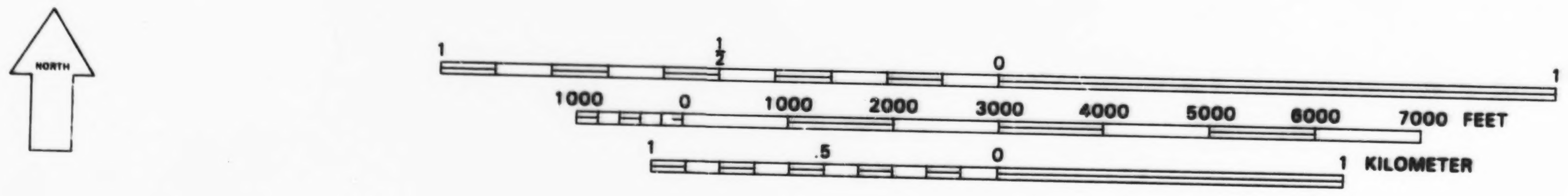
NORTH
1
½
0
1 MILE
1000
0
1000
2000
3000
4000
5000
6000
7000 FEET
1
.5
0
1 KILOMETER

INDEX TO ADJOINING SHEETS

21	22	23
28	27	26
37	38	39

DETROIT
Metropolitan Map Series
2160

(26-099) Macomb Co., MI
(26-125) Oakland Co., MI

MAP SHEET
27

DETROIT URBANIZED AREA

UNITED STATES
DEPARTMENT OF COMMERCE

BUREAU OF THE CENSUS
Geography Division

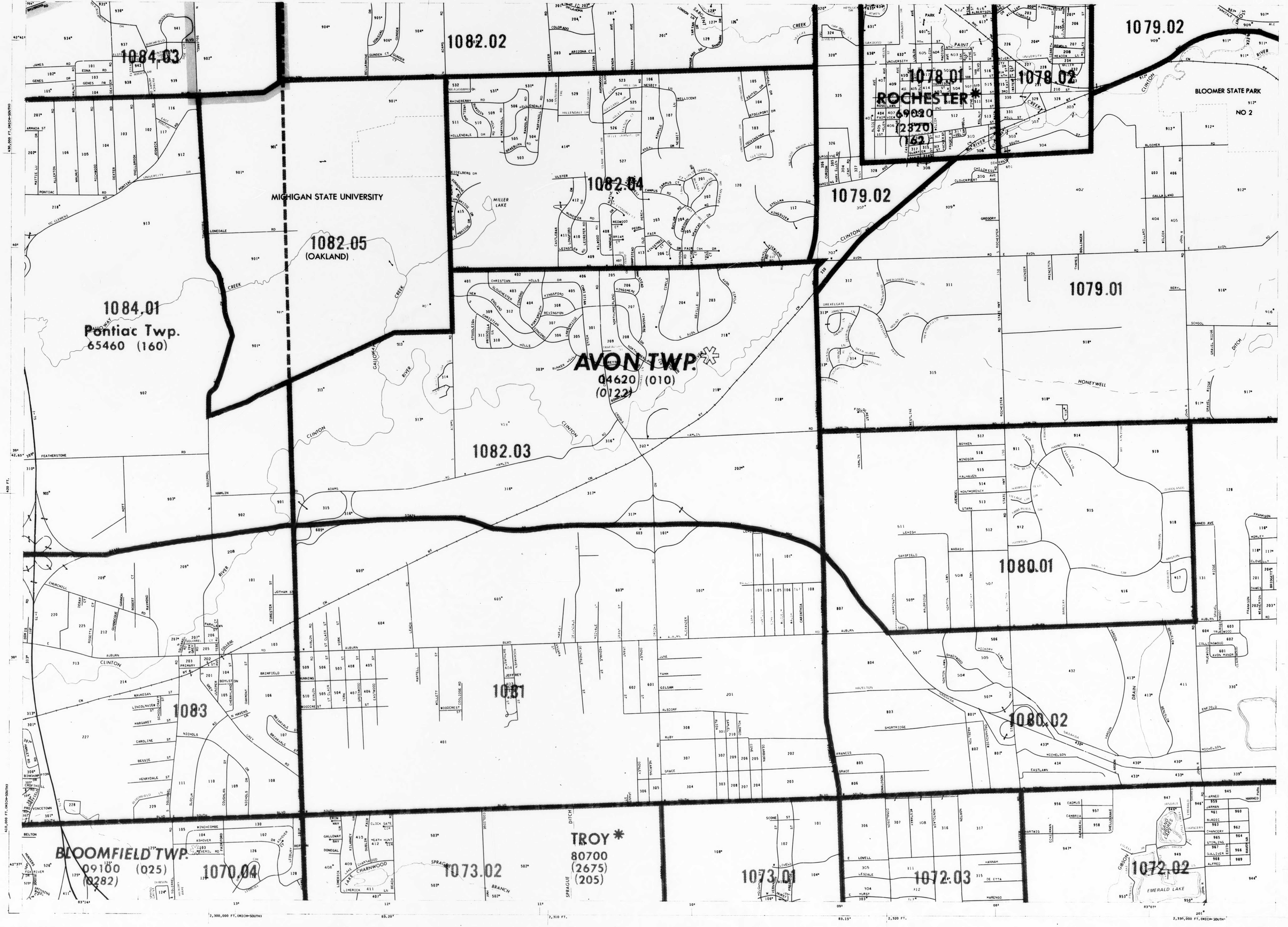
1084.03
1082.02
1079.02
1078.01
1078.02
ROCHESTER*
69020
(2820)
(162)
BLOOMER STATE PARK
NO 2
MICHIGAN STATE UNIVERSITY
1082.04
MILLER LAKE
1079.02
1082.05
(OAKLAND)
1084.01
Pontiac Twp.
65460 (160)
1079.01
AVON TWP.*
04620 (010)
(0122)
1082.03
1080.01
1083
1081
1080.02
BLOOMFIELD TWP.
09100 (025)
(0282)
1070.04
1073.02
TROY*
80700
(2675)
(205)
1073.01
1072.03
1072.02
EMERALD LAKE
CLINTON
RIVER
AUBURN
HAMLIN
AVON
SQUARE LAKE
JOHN R
ROCHESTER
ADAMS
CREEK
GALLOWAY
SPRAGUE DITCH
HONEYWELL
FEATHERSTONE
2,300,000 FT. (MICH-SOUTH)
2,310 FT.
2,320 FT.
2,330,000 FT. (MICH-SOUTH)
83°14'
83°20'
83°07'
13'
12'
11'
10'
09'
08'
42°37'30"
420,000 FT. (MICH-SOUTH)
430,000 FT. (MICH-SOUTH)

1980 CENSUS MAP
BASE MAP COMPILED 1967

REVISIONS							
DATE	TYPE	DATE	TYPE	DATE	TYPE	DATE	TYPE
	REVISED						
[illegible]	[illegible]						
	UPDATED CUF						
3 79	1980 TRACTS						
1978	BAS						
1 1 80	BAS						

NOT REVIEWED:

NORTH

1 ½ 0 1 MILE
1000 0 1000 2000 3000 4000 5000 6000 7000 FEET
1 .5 0 1 KILOMETER

INDEX TO ADJOINING SHEETS

20	21	22
29	28	27
36	37	38

DETROIT
Metropolitan Map Series
2160

(26 125) Oakland Co., MI

MAP SHEET
28

DETROIT URBANIZED AREA

UNITED STATES
DEPARTMENT OF COMMERCE

BUREAU OF THE CENSUS
Geography Division

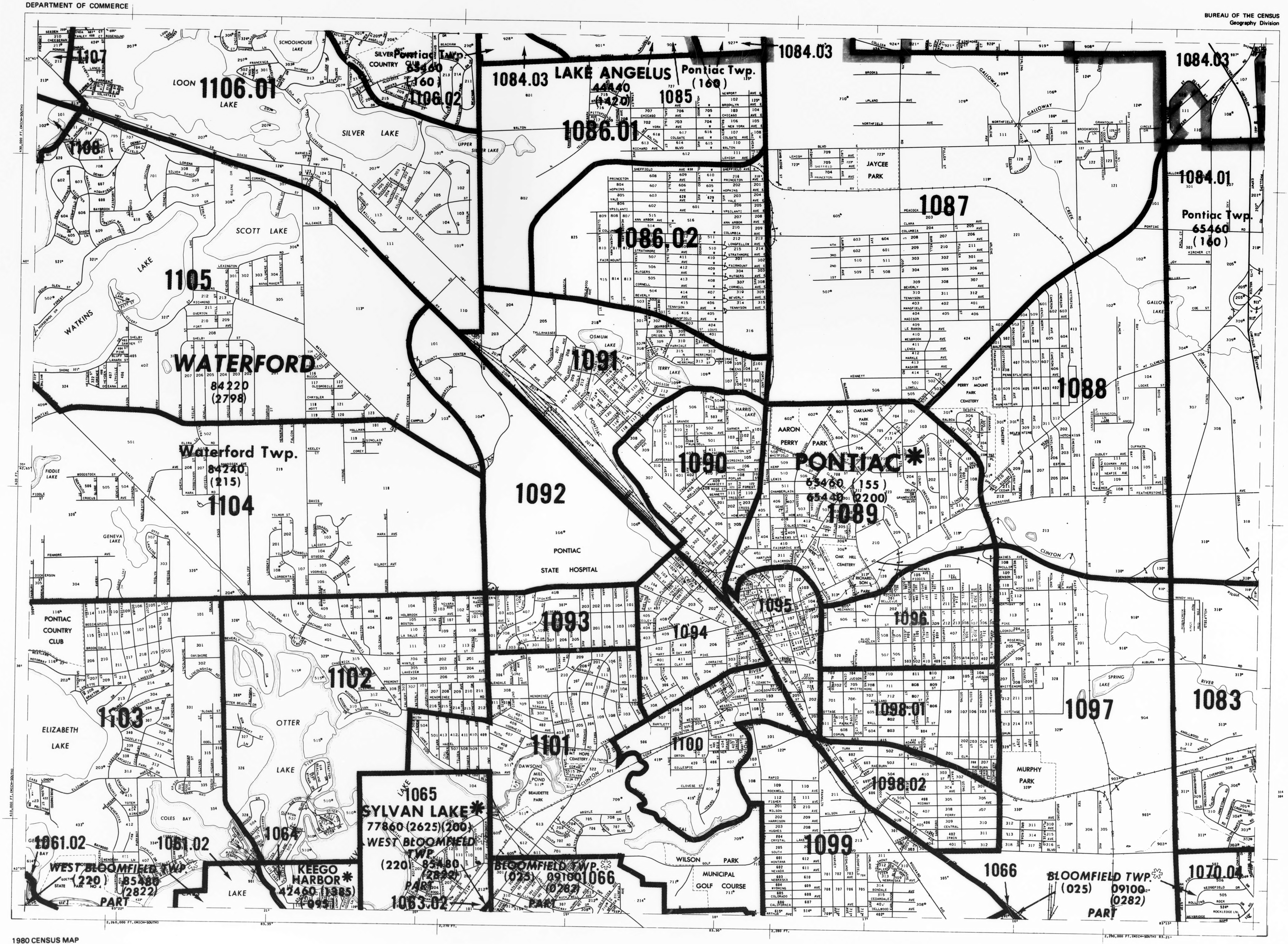
1107
1106.01
1106.02
1108
1105
1104
1103
1102
1101
1100
1099
1098.01
1098.02
1097
1096
1095
1094
1093
1092
1091
1090
1089
1088
1087
1086.01
1086.02
1085
1084.03
1084.01
1083
1070.04
1066
1065
1064
1063.02
1061.02
WATERFORD
84220
(2798)
Waterford Twp.
84240
(215)
Pontiac Twp.
65460
(160)
LAKE ANGELUS
44440
(1420)
PONTIAC*
65460 (155)
65440 (2200)
SYLVAN LAKE*
77860 (2625)(200)
WEST BLOOMFIELD TWP.
(220) 85480
(2822)
PART
KEEGO HARBOR*
42460 (1385)
BLOOMFIELD TWP.
(025) 09100
(0282)
LOON LAKE
SILVER LAKE
SCOTT LAKE
WATKINS LAKE
SCHOOLHOUSE LAKE
SILVER COUNTRY CLUB
UPPER SILVER LAKE
OSMUN LAKE
TERRY LAKE
HARRIS LAKE
FIDDLE LAKE
GENEVA LAKE
ELIZABETH LAKE
OTTER LAKE
COLES BAY
GALLOWAY LAKE
SPRING LAKE
PONTIAC COUNTRY CLUB
PONTIAC STATE HOSPITAL
AARON PERRY PARK
JAYCEE PARK
PERRY MOUNT PARK CEMETERY
OAK HILL CEMETERY
MT HOPE CEMETERY
DAWSONS MILL POND
BEAUDETTE PARK
MURPHY PARK
WILSON PARK
MUNICIPAL GOLF COURSE
STATE PARK NO 4
2,260,000 FT. (MICH-SOUTH)
2,270 FT.
2,280 FT.
2,290,000 FT. (MICH-SOUTH) 83.25°
83°22'
83°15'
83.35°
83.30°
42°37'
42°41'
430,000 FT. (MICH-SOUTH)
420 FT.
410,000 FT. (MICH-SOUTH)

1980 CENSUS MAP
BASE MAP COMPILED 1967

REVISIONS							
DATE	TYPE	DATE	TYPE	DATE	TYPE	DATE	TYPE
6-71	REVISED						
1971	GBF COR						
[illegible]	UPDATED CUE						
1978	BAS						
	1980 TRACTS						
1-1-80	BAS						

NOT REVIEWED:

NORTH

1 ½ 0 1 MILE

1000 0 1000 2000 3000 4000 5000 6000 7000 FEET

1 .5 0 1 KILOMETER

INDEX TO ADJOINING SHEETS

19	20	21
30	29	28
35	36	37

DETROIT
Metropolitan Map Series
2160

(26-125) Oakland Co., MI

MAP SHEET
29

DETROIT JRBANIZED AREA

UNITED STATES
DEPARTMENT OF COMMERCE

BUREAU OF THE CENSUS
Geography Division

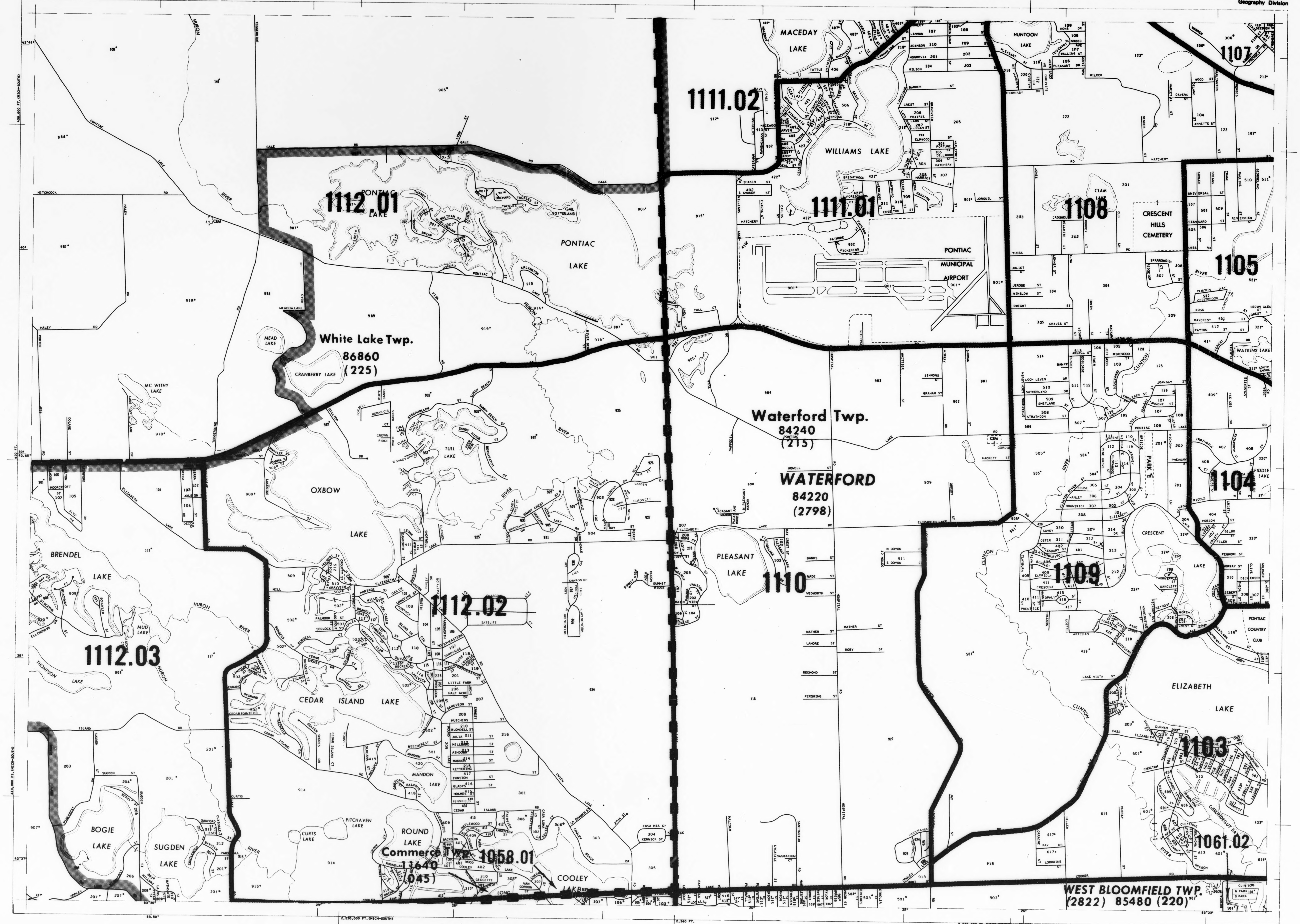
1111.02
1111.01
1112.01
1112.02
1112.03
1108
1107
1105
1104
1109
1110
1103
1061.02
White Lake Twp.
86860
(225)
Waterford Twp.
84240
(215)
WATERFORD
84220
(2798)
Commerce Twp. 1058.01
11640
(045)
WEST BLOOMFIELD TWP.
(2822) 85480 (220)
MACEDAY LAKE
WILLIAMS LAKE
HUNTOON LAKE
PONTIAC LAKE
PONTIAC MUNICIPAL AIRPORT
CRESCENT HILLS CEMETERY
CLAM LAKE
MEAD LAKE
CRANBERRY LAKE
MC WITHY LAKE
TULL LAKE
OXBOW LAKE
BRENDEL LAKE
MUD LAKE
THOMPSON LAKE
CEDAR ISLAND LAKE
MANDON LAKE
PITCHAVEN LAKE
CURTS LAKE
ROUND LAKE
COOLEY LAKE
BOGIE LAKE
SUGDEN LAKE
PLEASANT LAKE
CRESCENT LAKE
ELIZABETH LAKE
FIDDLE LAKE
WATKINS LAKE
PONTIAC COUNTRY CLUB
HURON RIVER
CLINTON RIVER

BASE MAP COMPILED 1967

REVISIONS							
DATE	TYPE	DATE	TYPE	DATE	TYPE	DATE	TYPE
4-[illegible]	CCM COR						
8-71	REVISED						
1971	[illegible]						
[illegible]	[illegible]						
1978	BAS						
	1980 TRACTS						
1-1-80	BAS						

NOT REVIEWED:

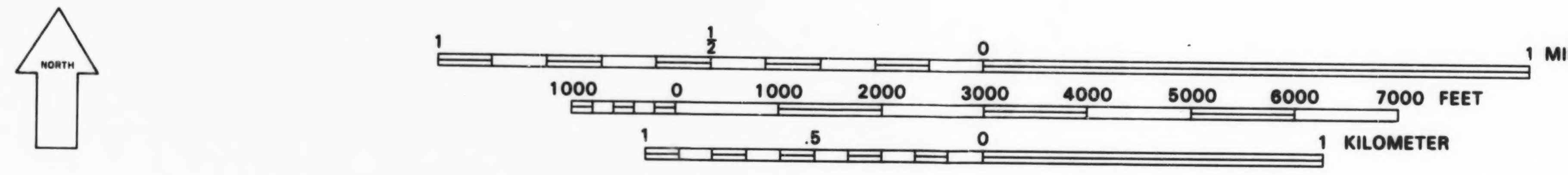
NORTH
1 MILE
1000 0 1000 2000 3000 4000 5000 6000 7000 FEET
1 .5 0 1 KILOMETER

INDEX TO ADJOINING SHEETS

18	19	20
31	30	29
34	35	36

DETROIT
Metropolitan Map Series
2160

(26-125) Oakland Co., MI

MAP SHEET
30

DETROIT URBANIZED AREA

UNITED STATES
DEPARTMENT OF COMMERCE

BUREAU OF THE CENSUS
Geography Division

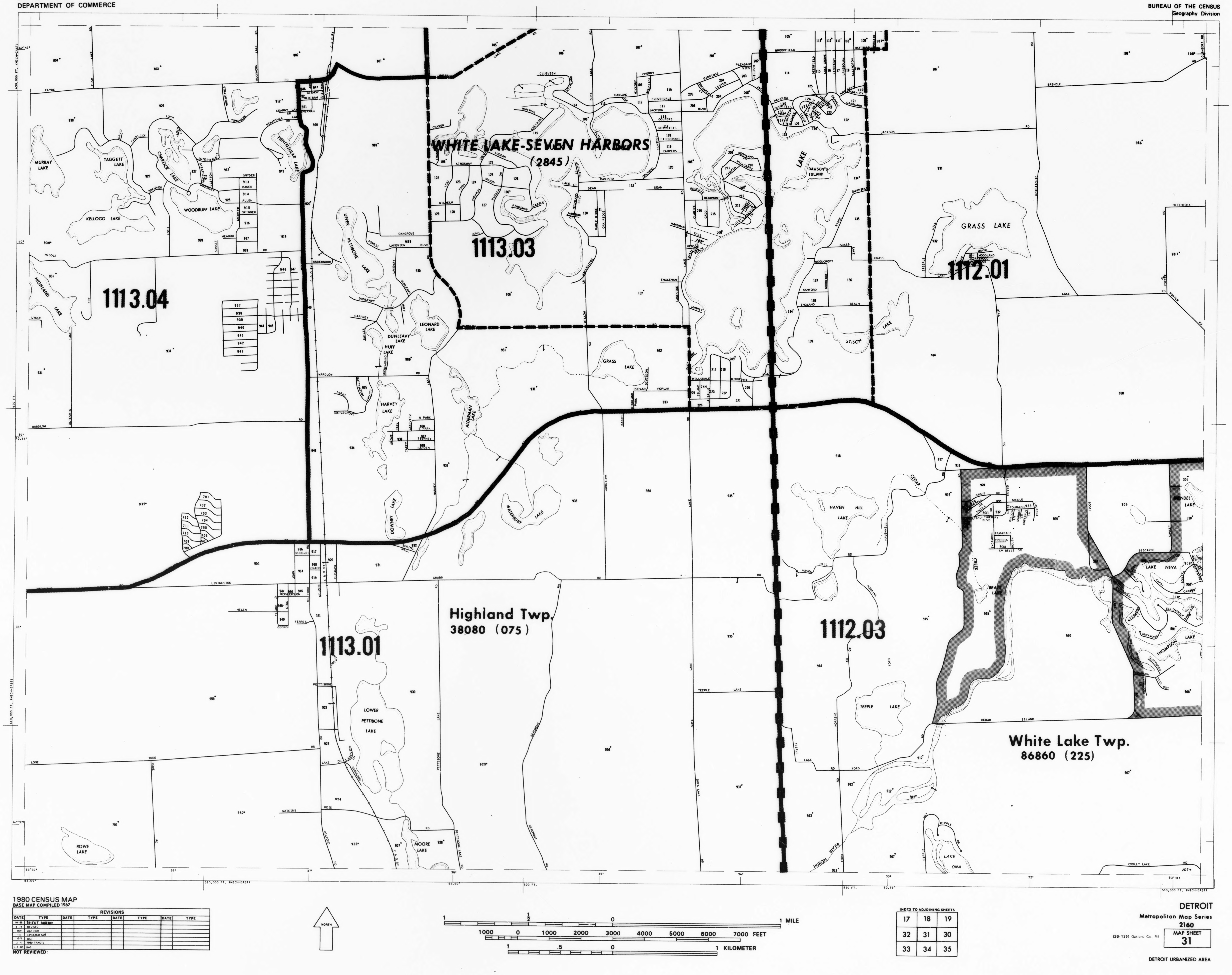
WHITE LAKE-SEVEN HARBORS
(2845)
1113.03
1113.04
1112.01
1113.01
1112.03
Highland Twp.
38080 (075)
White Lake Twp.
86860 (225)
MURRAY LAKE
TAGGETT LAKE
KELLOGG LAKE
WOODRUFF LAKE
PENINSULAR LAKE
UPPER PETTIBONE LAKE
LEONARD LAKE
DUNLEAVY LAKE
HUFF LAKE
HARVEY LAKE
ALDERMAN LAKE
DOWNEY LAKE
WATERBURY LAKE
GRASS LAKE
DAWSON'S ISLAND
HAVEN HILL LAKE
BEATY LAKE
LAKE NEVA
THOMPSON LAKE
TEEPLE LAKE
LOWER PETTIBONE LAKE
MOORE LAKE
ROWE LAKE
LAKE ONA
HURON RIVER
LIVINGSTON
GRUBB RD
CEDAR ISLAND
COOLEY LAKE RD
NORTH
1 1/2 0 1 MILE
1000 0 1000 2000 3000 4000 5000 6000 7000 FEET
1 .5 0 1 KILOMETER
510,000 FT. (MICH-EAST)
540,000 FT. (MICH-EAST)
83°39'
83.65°
83°31'
83.55°

1980 CENSUS MAP
BASE MAP COMPILED 1967

REVISIONS							
DATE	TYPE	DATE	TYPE	DATE	TYPE	DATE	TYPE
10-68	SHEET ADDED						
6-71	REVISED						
1971	GBF COR						
1976	UPDATED CUE						
1978	BAS						
3 77	1980 TRACTS						
1 1 80	BAS						

NOT REVIEWED:

INDEX TO ADJOINING SHEETS

17	18	19
32	31	30
33	34	35

DETROIT
Metropolitan Map Series
2160

(26-125) Oakland Co., MI

MAP SHEET
31

DETROIT URBANIZED AREA

UNITED STATES
DEPARTMENT OF COMMERCE

BUREAU OF THE CENSUS
Geography Division

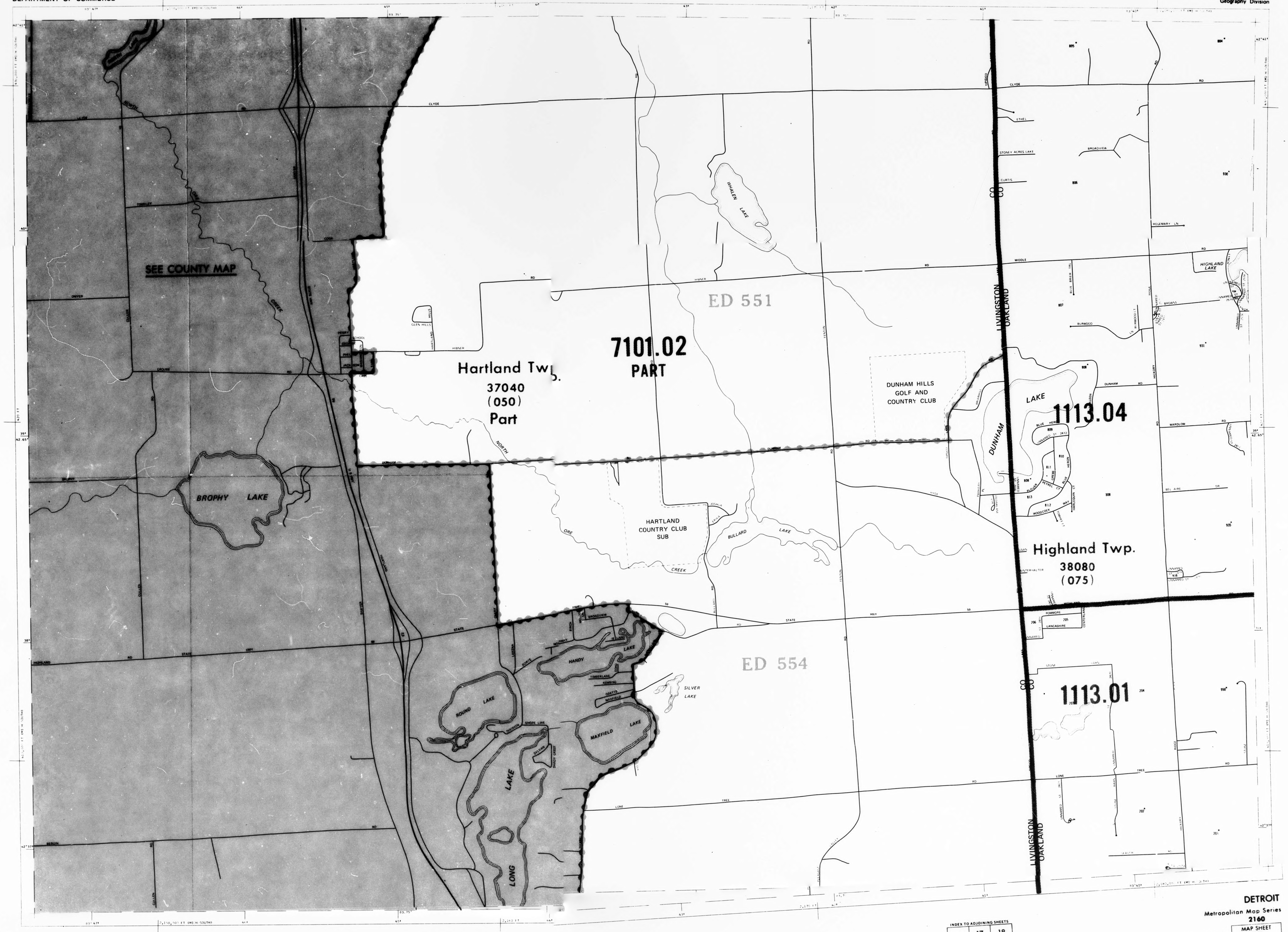
SEE COUNTY MAP
Hartland Twp.
37040
(050)
Part
7101.02
PART
ED 551
ED 554
1113.04
1113.01
Highland Twp.
38080
(075)
LIVINGSTON
OAKLAND
BROPHY LAKE
ROUND LAKE
HANDY LAKE
MAXFIELD LAKE
LONG LAKE
SILVER LAKE
WHALEN LAKE
DUNHAM LAKE
BULLARD LAKE
HIGHLAND LAKE
DUNHAM HILLS GOLF AND COUNTRY CLUB
HARTLAND COUNTRY CLUB SUB
NORTH ORE CREEK
CLYDE RD
MIDDLE RD
DUNHAM RD
STATE HWY 59
LONE TREE RD
GLEN HILLS
ETHEL
STONEY ACRES LAKE
CURTIS
BROADVIEW
ROSEMARY LN
WARDLOW
BEL AIRE
BURWOOD
BLUE HERON
SEAVER RD
59

DETROIT

Metropolitan Map Series
2160

(26 093) Livingston Co., MI
(26 125) Oakland Co., MI

MAP SHEET
32

INDEX TO ADJOINING SHEETS

	17	18
	32	31
	33	34

1980 CENSUS MAP

BASE MAP COMPILED 1971

REVISIONS							
DATE	TYPE	DATE	TYPE	DATE	TYPE	DATE	TYPE
12 72	FIELD COR						
12 73	2ND REVIEW						
1979	[illegible]						
1978	BAS						
[illegible]	1980 TRACTS						
[illegible] 80	BAS						

NOT REVIEWED:

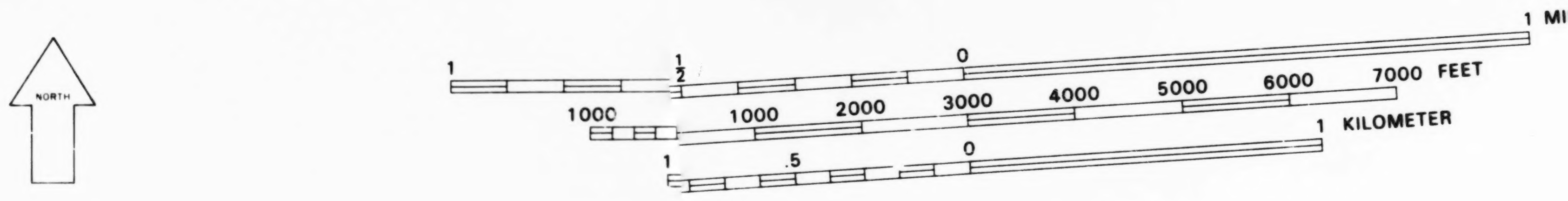
NORTH
1 MILE
1
½
0
1000
2000
3000
4000
5000
6000
7000 FEET
1000
1000
1 KILOMETER
1
.5
0

UNITED STATES
DEPARTMENT OF COMMERCE

BUREAU OF THE CENSUS
Geography Division

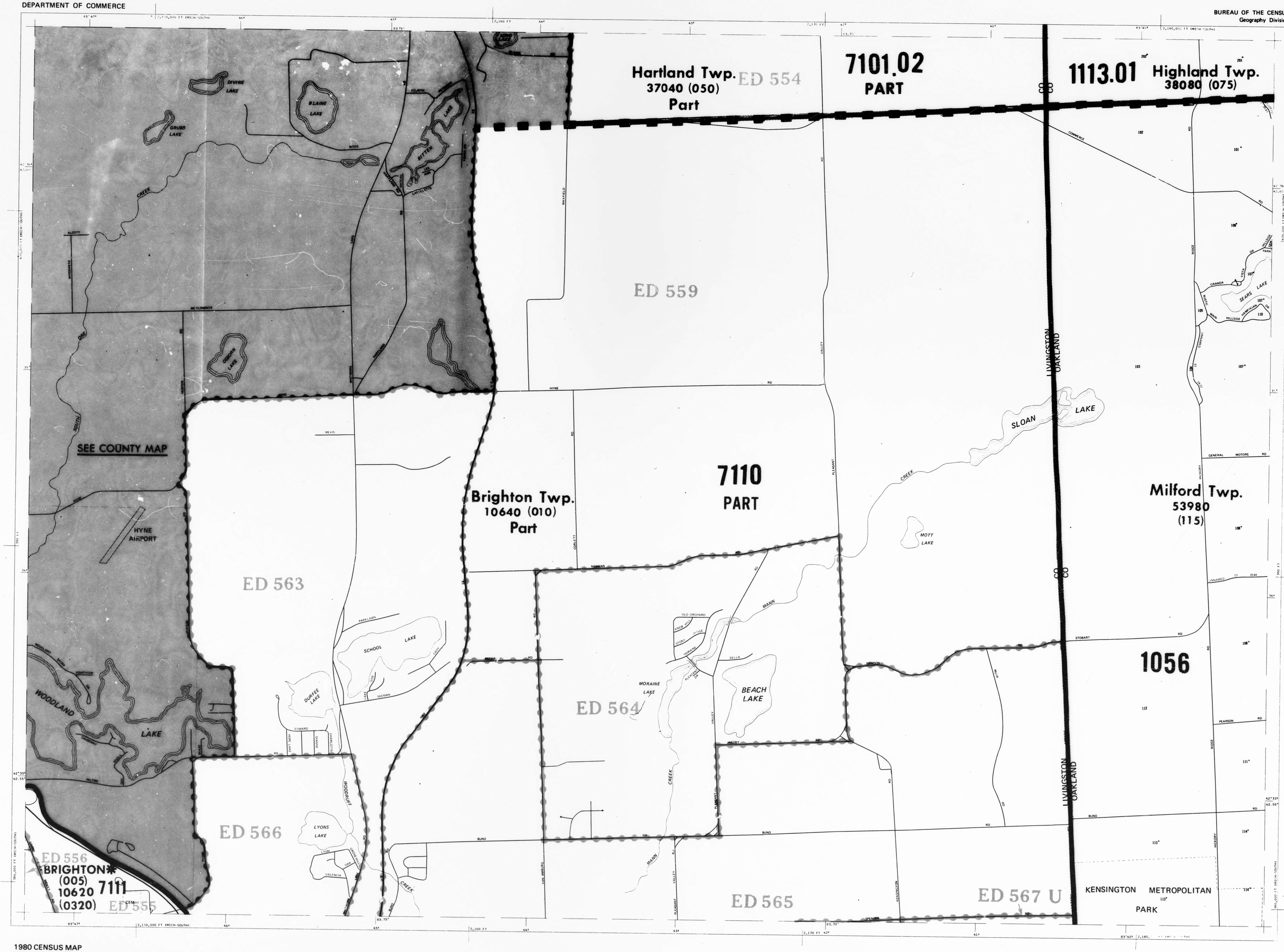
Hartland Twp.
37040 (050)
Part
ED 554
7101.02
PART
1113.01
Highland Twp.
38080 (075)
ED 559
7110
PART
Brighton Twp.
10640 (010)
Part
Milford Twp.
53980
(115)
1056
ED 563
ED 564
ED 565
ED 566
ED 567 U
ED 556
ED 555
BRIGHTON*
(005)
10620
(0320)
7111
SEE COUNTY MAP
DIVINE LAKE
BLAINE LAKE
GRUBB LAKE
BITTER LAKE
CREEK
SOUTH
HYNE AIRPORT
WOODLAND LAKE
SCHOOL LAKE
DURFEE LAKE
LYONS LAKE
MORAINE LAKE
BEACH LAKE
MOTT LAKE
SLOAN LAKE
SEARS LAKE
KENSINGTON METROPOLITAN PARK
LIVINGSTON
OAKLAND
HYNE RD
COMMERCE RD
GENERAL MOTORS RD
STOBART RD
PEARSON RD
BUNO RD
SPENCER RD
MAYFIELD
CORLETT
PLEASANT VALLEY
HICKORY RIDGE
MANN
WOODRUFF
CEM
83°47'
2,150,000 FT (MICH-SOUTH)
46'
45'
44'
43'
42'
41'
83°40'
42°33'
42.55°

1980 CENSUS MAP

BASE MAP COMPILED 1971

REVISIONS							
DATE	TYPE	DATE	TYPE	DATE	TYPE	DATE	TYPE
12 72	FIELD COR						
12 73	2ND REV						
[illegible]	BAS						
[illegible]	1980 TRACTS						
1 1 80	BAS						

NOT REVIEWED:

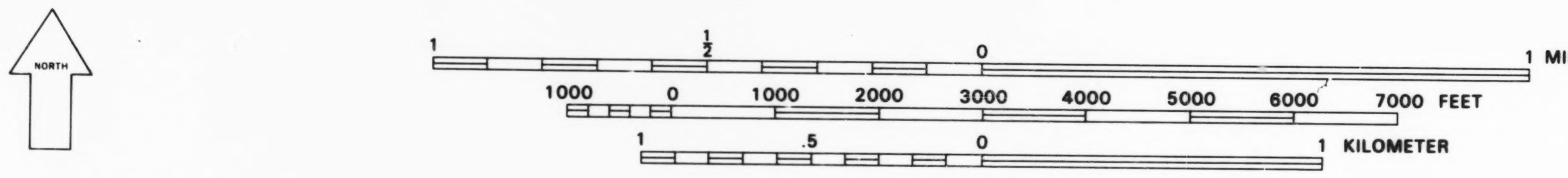
NORTH
1
1/2
0
1 MILE
1000
0
1000
2000
3000
4000
5000
6000
7000 FEET
1
.5
0
1 KILOMETER

INDEX TO ADJOINING SHEETS

	32	31
519 SE	33	34
	47	46

DETROIT
Metropolitan Map Series
2160

(26 093) Livingston Co., MI
(26 125) Oakland Co., MI

MAP SHEET
33

UNITED STATES
DEPARTMENT OF COMMERCE

BUREAU OF THE CENSUS
Geography Division

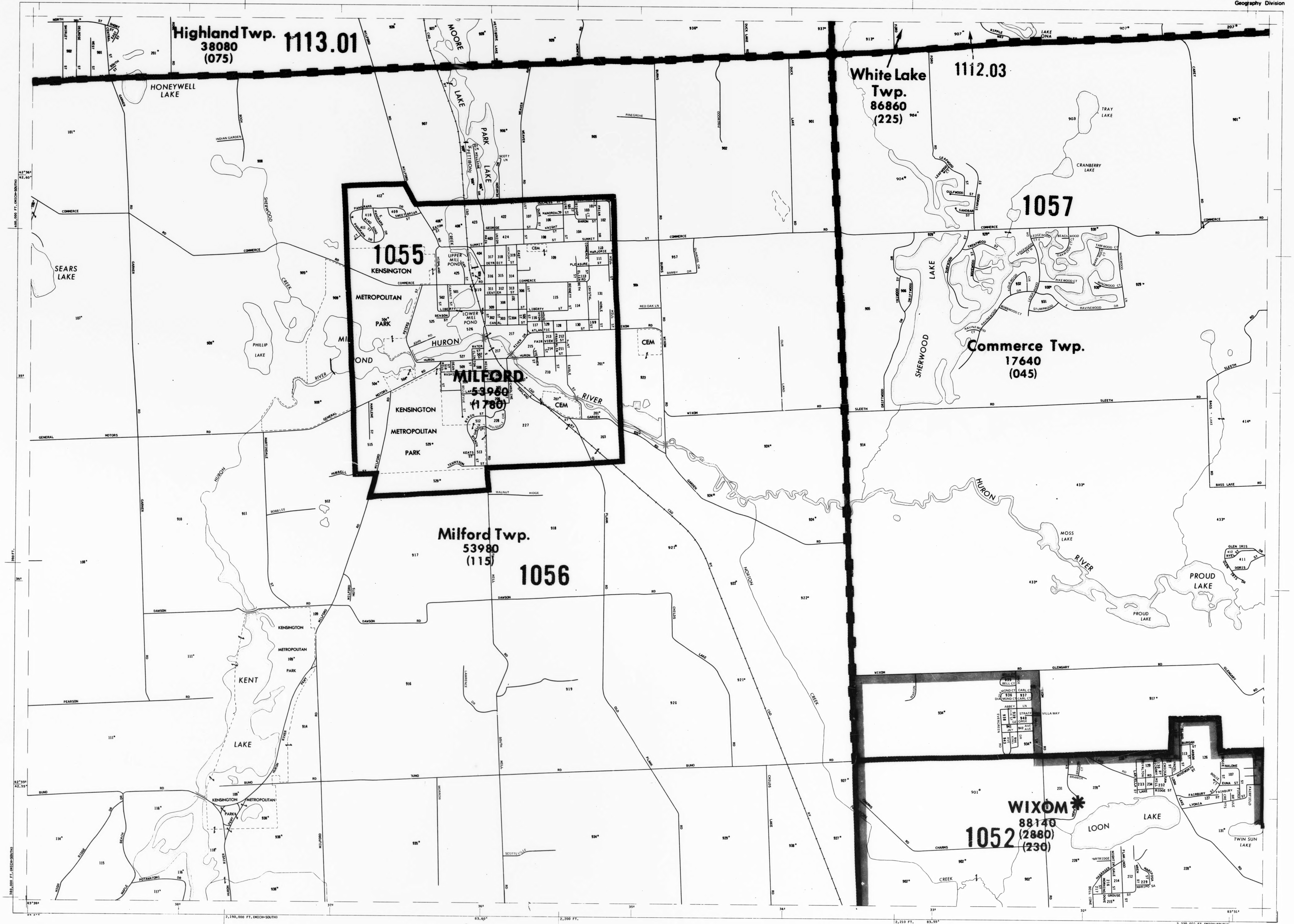
Highland Twp.
38080
(075)
1113.01
White Lake Twp.
86860
(225)
1112.03
HONEYWELL LAKE
SEARS LAKE
PHILLIP LAKE
MOORE LAKE
PARK LAKE
TRAY LAKE
CRANBERRY LAKE
LAKE ONA
1057
1055
KENSINGTON
METROPOLITAN
PARK
UPPER MILL POND
LOWER MILL POND
HURON
RIVER
MILFORD
53960
(1780)
CEM
Commerce Twp.
17640
(045)
SHERWOOD
LAKE
Milford Twp.
53980
(115)
1056
MOSS LAKE
PROUD LAKE
KENT LAKE
WIXOM
88140
(2880)
(230)
1052
LOON LAKE
TWIN SUN LAKE
COMMERCE RD
GENERAL MOTORS RD
DAWSON RD
PEARSON RD
BUNO RD
SLEETH RD
GLENGARY RD
83°39'
83°31'
2,190,000 FT. (MICH-SOUTH)
2,220,000 FT. (MICH-SOUTH)

1980 CENSUS MAP

BASE MAP COMPILED 1967

REVISIONS							
DATE	TYPE	DATE	TYPE	DATE	TYPE	DATE	TYPE
[illegible]	REVISED						
[illegible]	GBF COR						
[illegible]	[illegible]						
1978	BAS						
[illegible] 9	1980 TRACTS						
1 1 80	BAS						

NOT REVIEWED:

NORTH

1 ½ 0 1 MILE

1000 0 1000 2000 3000 4000 5000 6000 7000 FEET

1 .5 0 1 KILOMETER

INDEX TO ADJOINING SHEETS

32	31	30
33	34	35
47	46	45

DETROIT

Metropolitan Map Series
2160

(26-125) Oakland Co., MI

MAP SHEET
34

DETROIT URBANIZED AREA

UNITED STATES
DEPARTMENT OF COMMERCE

BUREAU OF THE CENSUS
Geography Division

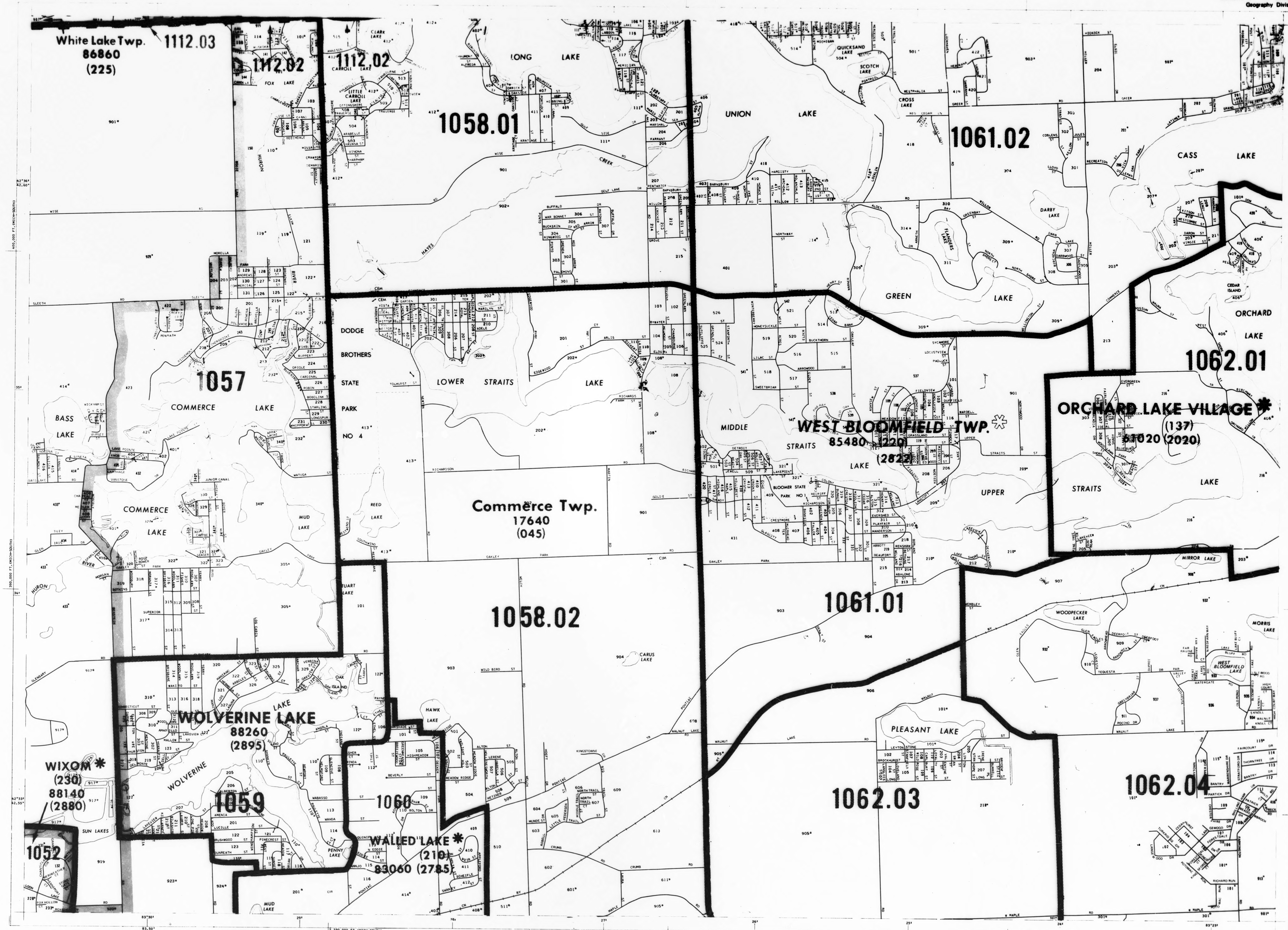
White Lake Twp.
86860
(225)
1112.03
1112.02
1112.02
1058.01
LONG LAKE
UNION LAKE
QUICKSAND LAKE
SCOTCH LAKE
CROSS LAKE
1061.02
CASS LAKE
FOX LAKE
LITTLE CARROLL LAKE
CARROLL LAKE
CREEK
HAYES
GREEN LAKE
DARBY LAKE
CEDAR ISLAND
ORCHARD LAKE
1062.01
ORCHARD LAKE VILLAGE *
(137)
61020 (2020)
1057
COMMERCE LAKE
BASS LAKE
DODGE BROTHERS STATE PARK NO 4
LOWER STRAITS LAKE
MIDDLE STRAITS LAKE
WEST BLOOMFIELD TWP. *
85480 (220)
(2822)
UPPER STRAITS LAKE
BLOOMER STATE PARK NO 1
COMMERCE LAKE
HURON RIVER
MUD LAKE
REED LAKE
Commerce Twp.
17640
(045)
TUART LAKE
1058.02
1061.01
MIRROR LAKE
WOODPECKER LAKE
MORRIS LAKE
WEST BLOOMFIELD LAKE
CARUS LAKE
HAWK LAKE
OAK ISLAND
WOLVERINE LAKE
88260
(2895)
WOLVERINE
1059
1060
WALLED LAKE *
(210)
83060 (2785)
PENNY LAKE
WIXOM *
(230)
88140
(2880)
SUN LAKES
1052
PLEASANT LAKE
1062.03
1062.04
MUD LAKE
W MAPLE RD
OAKLEY PARK
RICHARDSON
PONTIAC TR
83°30'
83.50°
29'
2,230,000 FT. (MICH-SOUTH)
27'
83.45°
2,240 FT.
26'
2,250,000 FT. (MICH-SOUTH)
24'
83.40°
83°23'
42°36'
42.60°
400,000 FT. (MICH-SOUTH)
35'
390,000 FT. (MICH-SOUTH)
34'
42°33'
42.55°

1980 CENSUS MAP
BASE MAP COMPILED 1967

REVISIONS							
DATE	TYPE	DATE	TYPE	DATE	TYPE	DATE	TYPE
6 71	REVISED						
1971	GBF COR						
1980	UPDATED COF						
1978	BAS						
	1980 TRACTS						
1 1 80	BAS						

NOT REVIEWED:

NORTH

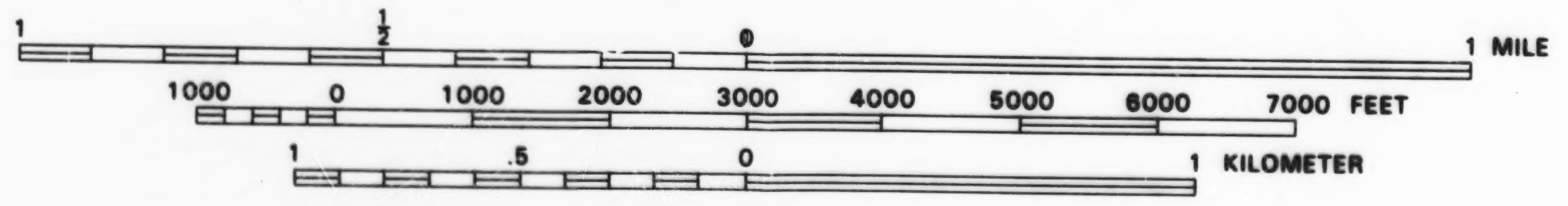
1
1/2
0
1 MILE
1000
0
1000
2000
3000
4000
5000
6000
7000 FEET
1
.5
0
1 KILOMETER

INDEX TO ADJOINING SHEETS

31	30	29
34	35	36
46	45	44

DETROIT

Metropolitan Map Series
2160

(26-125) Oakland Co., MI

MAP SHEET
35

DETROIT URBANIZED AREA

UNITED STATES
DEPARTMENT OF COMMERCE

BUREAU OF THE CENSUS
Geography Division

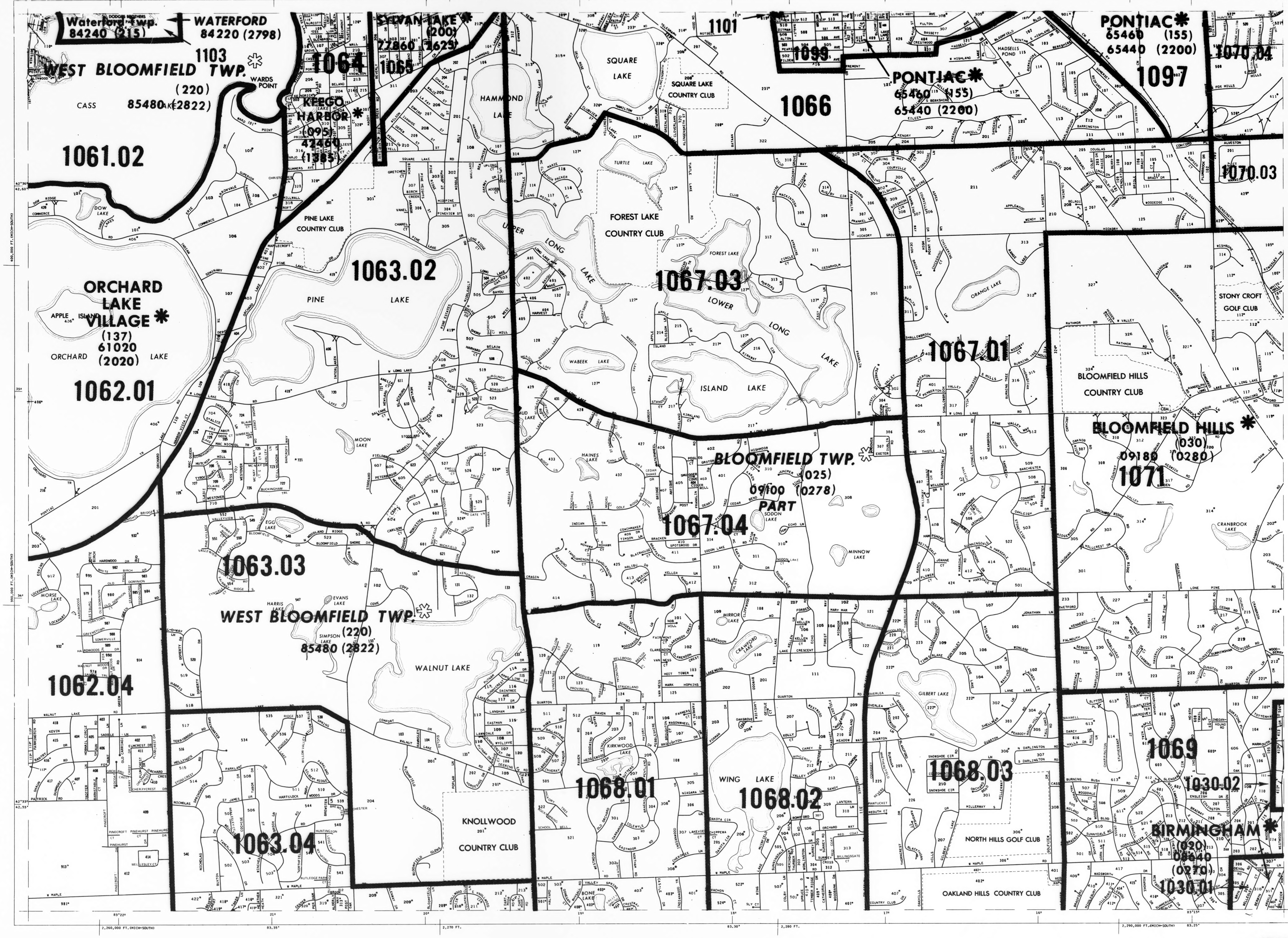
Waterford Twp.
84240 (215)
WATERFORD
84220 (2798)
1103
WEST BLOOMFIELD TWP.
(220)
85480 (2822)
WARDS POINT
CASS LAKE
1061.02
1064
KEEGO HARBOR
(095)
42460
(1385)
SYLVAN LAKE
(200)
77860 (2625)
1065
HAMMOND LAKE
SQUARE LAKE
SQUARE LAKE COUNTRY CLUB
1101
1099
1066
PONTIAC
65460 (155)
65440 (2200)
1097
1070.04
1070.03
PINE LAKE COUNTRY CLUB
1063.02
PINE LAKE
ORCHARD LAKE VILLAGE
(137)
61020
(2020)
APPLE ISLAND
ORCHARD LAKE
1062.01
DOW LAKE
TURTLE LAKE
FOREST LAKE COUNTRY CLUB
UPPER LONG LAKE
1067.03
LOWER LONG LAKE
WABEEK LAKE
ISLAND LAKE
ORANGE LAKE
1067.01
BLOOMFIELD HILLS COUNTRY CLUB
STONY CROFT GOLF CLUB
BLOOMFIELD HILLS
(030)
09180 (0280)
1071
MOON LAKE
HAINES LAKE
BLOOMFIELD TWP.
(025)
09100 (0278)
PART
1067.04
SODON LAKE
MINNOW LAKE
CRANBROOK LAKE
EGG LAKE
1063.03
MORSE LAKE
EVANS LAKE
HARRIS LAKE
WEST BLOOMFIELD TWP.
(220)
85480 (2822)
SIMPSON LAKE
WALNUT LAKE
1062.04
MIRROR LAKE
CRAWFORD LAKE
GILBERT LAKE
KIRKWOOD LAKE
WING LAKE
1063.04
KNOLLWOOD COUNTRY CLUB
1068.01
1068.02
1068.03
NORTH HILLS GOLF CLUB
OAKLAND HILLS COUNTRY CLUB
1069
1030.02
BIRMINGHAM
(020)
08640
(0270)
1030.01
BONE LAKE
W MAPLE
42°36'
42°35'
400,000 FT. (MICH-SOUTH)
390,000 FT. (MICH-SOUTH)
83°22'
21'
20'
19'
18'
17'
16'
83°15'
2,260,000 FT. (MICH-SOUTH)
83.35°
2,270 FT.
83.30°
2,280 FT.
2,290,000 FT. (MICH-SOUTH)
83.25°
NORTH
1 ½ 0 1 MILE
1000 0 1000 2000 3000 4000 5000 6000 7000 FEET
1 .5 0 1 KILOMETER

1980 CENSUS MAP
BASE MAP COMPILED 1967

REVISIONS

DATE	TYPE	DATE	TYPE	DATE	TYPE	DATE	TYPE
6 71	REVISED						
[illegible]	[illegible]						
1978	BAS						
3 79	1980 TRACTS						
[illegible]	[illegible]						
1 1 80	BAS						

NOT REVIEWED:

INDEX TO ADJOINING SHEETS

30	29	28
35	36	37
45	44	43

DETROIT
Metropolitan Map Series
2160

(26 125) Oakland Co. MI

MAP SHEET
36

DETROIT URBANIZED AREA

UNITED STATES
DEPARTMENT OF COMMERCE

BUREAU OF THE CENSUS
Geography Division

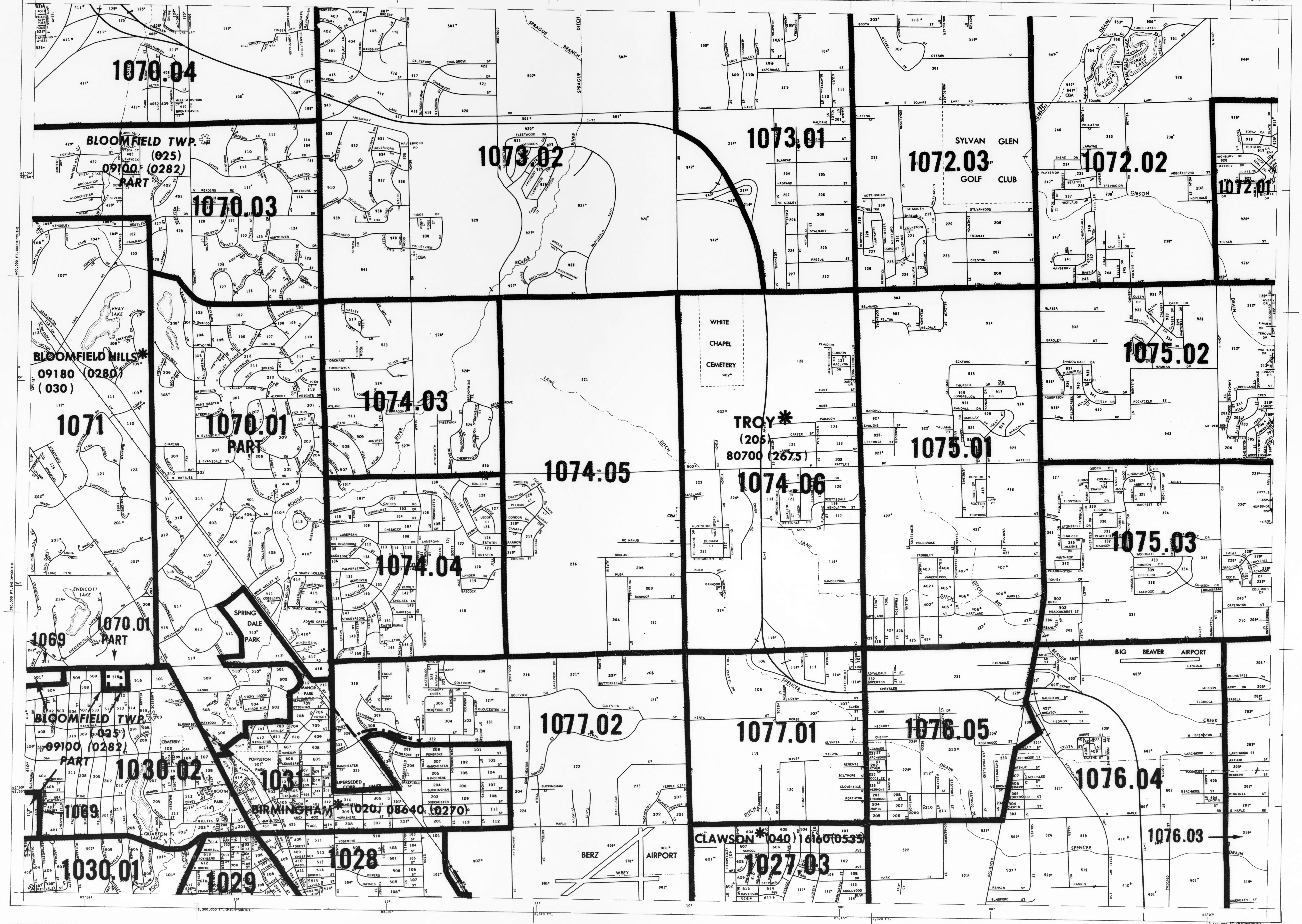
1070.04
1070.03
1073.02
1073.01
1072.03
1072.02
1072.01
1071
1070.01 PART
1074.03
1074.05
1074.06
1075.01
1075.02
1075.03
1074.04
1069
1077.02
1077.01
1076.05
1076.04
1076.03
1030.02
1031
1030.01
1029
1028
1027.03
BLOOMFIELD TWP. (025) 09100 (0282) PART
BLOOMFIELD HILLS* 09180 (0280) (030)
TROY* (205) 80700 (267.5)
BIRMINGHAM* (020) 08640 (0270)
CLAWSON* (040) 16160 (0535)
SYLVAN GLEN GOLF CLUB
WHITE CHAPEL CEMETERY
SPRING DALE PARK
BIG BEAVER AIRPORT
BERZ AIRPORT
VHAY LAKE
ENDICOTT LAKE
QUARTON LAKE
WALKER LAKE
PEBBLE LAKE
SPRAGUE BRANCH
ROUGE RIVER
SUPERSEDED CORP LIMITS
400,000 FT. (MICH-SOUTH)
390,000 FT. (MICH-SOUTH)
2,300,000 FT. (MICH-SOUTH)
2,310 FT.
2,320 FT.
2,330,000 FT. (MICH-SOUTH)
42°36'
42.60°
42°35'
42.58°
83°14'
13'
12'
83.20°
11'
10'
09'
83.15°
08'
83°07'

1980 CENSUS MAP

BASE MAP COMPILED 1967

REVISIONS							
DATE	TYPE	DATE	TYPE	DATE	TYPE	DATE	TYPE
6 71	REVISED						
1971	GBF COR						
1980	UPDATED CCL						
	1980 TRACTS						
1978	BAS						
1 1 80	BAS						

NOT REVIEWED:

NORTH

1 ½ 0 1 MILE

1000 0 1000 2000 3000 4000 5000 6000 7000 FEET

1 .5 0 1 KILOMETER

INDEX TO ADJOINING SHEETS

29	28	27
36	37	38
44	43	42

DETROIT

Metropolitan Map Series

2160

(26-125) Oakland Co., MI

MAP SHEET
37

DETROIT URBANIZED AREA

UNITED STATES
DEPARTMENT OF COMMERCE

BUREAU OF THE CENSUS
Geography Division

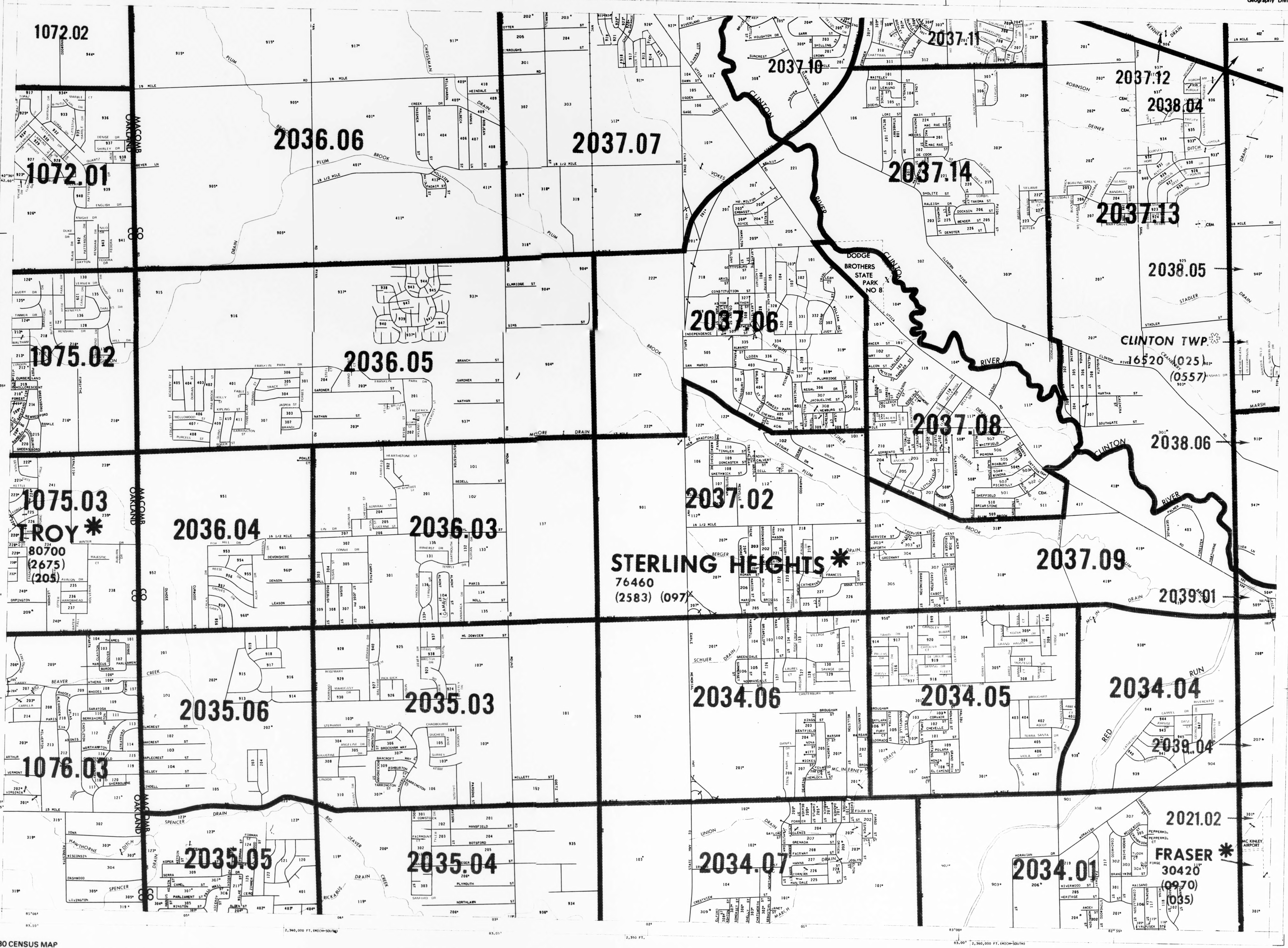
1072.02
1072.01
1075.02
1075.03
TROY *
80700
(2675)
(205)
1076.03
2036.06
2036.05
2036.04
2036.03
2035.06
2035.05
2035.04
2035.03
2037.07
2037.10
2037.11
2037.12
2037.13
2037.14
2037.06
2037.08
2037.02
2037.09
2038.04
2038.05
2038.06
2039.01
2039.04
2034.06
2034.05
2034.04
2034.07
2034.01
2021.02
STERLING HEIGHTS *
76460
(2583) (097)
CLINTON TWP.
16520 (025)
(0557)
FRASER *
30420
(0970)
(035)
DODGE BROTHERS STATE PARK NO 8
MACOMB
OAKLAND
CLINTON RIVER
19 MILE
18 1/2 MILE
17 MILE
16 1/2 MILE
15 MILE
MC KINLEY AIRPORT
RED RUN
BIG BEAVER CREEK
PLUM BROOK
42°37'30"
42°35'
83°05'
83°00'
2,360,000 FT. (MICH-SOUTH)
400,000 FT. (MICH-SOUTH)
380,000 FT. (MICH-SOUTH)

1980 CENSUS MAP
BASE MAP COMPILED 1967

REVISIONS

DATE	TYPE	DATE	TYPE	DATE	TYPE	DATE	TYPE

NOT REVIEWED

NORTH

1 MILE
1000 0 1000 2000 3000 4000 5000 6000 7000 FEET
1 .5 0 1 KILOMETER

INDEX TO ADJOINING SHEETS

28	27	26
37	38	39
43	42	41

DETROIT
Metropolitan Map Series
2160

(26 099) Macomb Co. MI
(26 125) Oakland Co. MI

MAP SHEET
38

DETROIT URBANIZED AREA

UNITED STATES
DEPARTMENT OF COMMERCE

BUREAU OF THE CENSUS
Geography Division

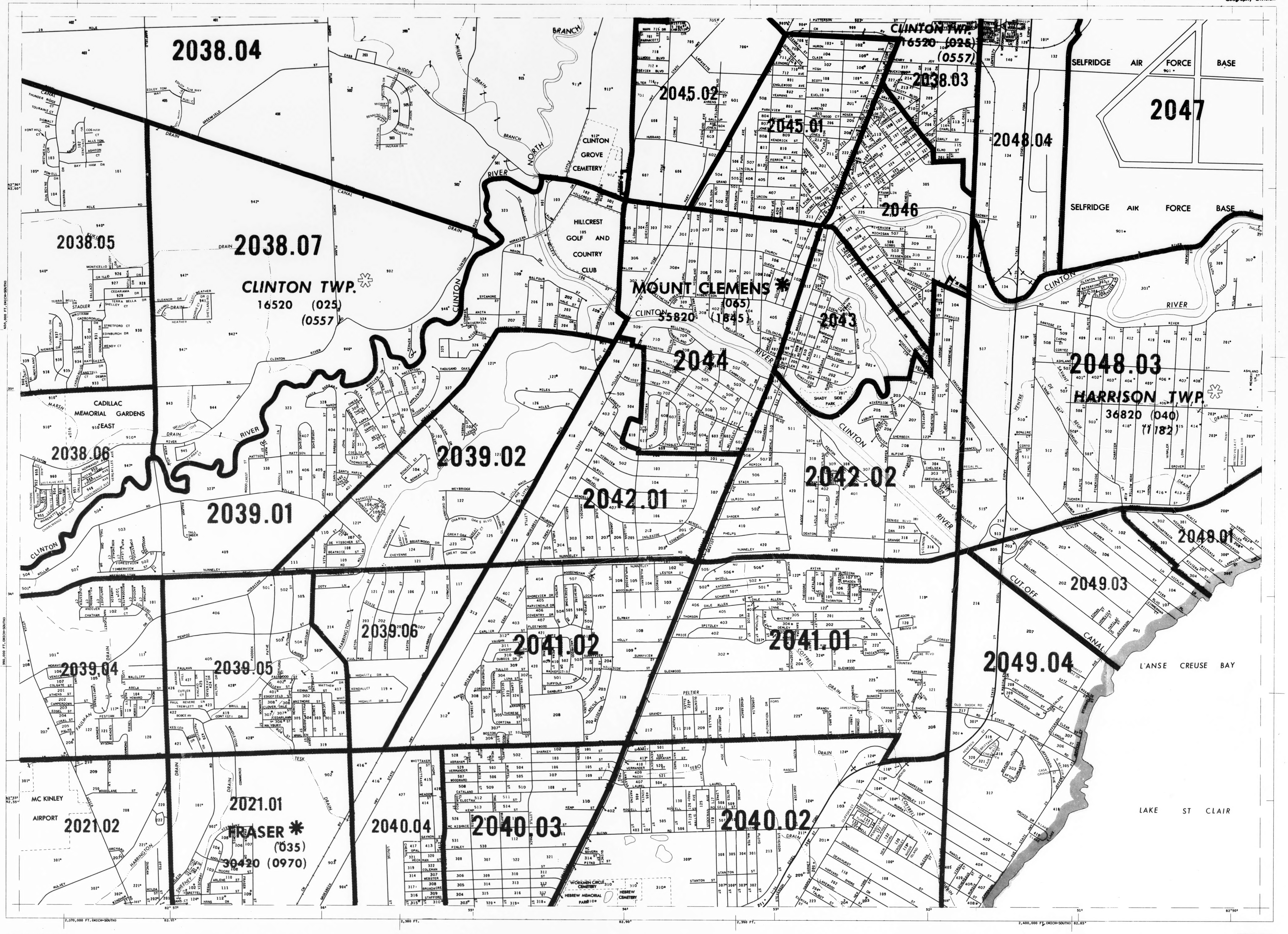
2038.04
2038.03
2038.05
2038.06
2038.07
CLINTON TWP.
16520 (025)
(0557)
2039.01
2039.02
2039.04
2039.05
2039.06
2040.02
2040.03
2040.04
2041.01
2041.02
2042.01
2042.02
2043
2044
2045.01
2045.02
2046
2047
2048.03
2048.04
2049.01
2049.03
2049.04
2021.01
2021.02
MOUNT CLEMENS
(065)
55820 (1845)
HARRISON TWP.
36820 (040)
(1182)
FRASER
(035)
30420 (0970)
SELFRIDGE AIR FORCE BASE
HILLCREST GOLF AND COUNTRY CLUB
CLINTON GROVE CEMETERY
CADILLAC MEMORIAL GARDENS EAST
MC KINLEY AIRPORT
WORKMEN CIRCLE CEMETERY
HEBREW MEMORIAL PARK
HEBREW CEMETERY
CLINTON RIVER
NORTH BRANCH
CUT-OFF CANAL
L'ANSE CREUSE BAY
LAKE ST CLAIR
2,370,000 FT. (MICH-SOUTH)
2,380 FT.
2,390 FT.
2,400,000 FT. (MICH-SOUTH)
82.95°
82° 57'
82.90°
82.85°
82°50'

1980 CENSUS MAP
BASE MAP COMPILED 1967

REVISIONS							
DATE	TYPE	DATE	TYPE	DATE	TYPE	DATE	TYPE
6 71	REVISED						
1971	GBF COR						
1978	BAS						
	1980 TRACTS						
1980	UPDATED [illegible]						
1-1-80	BAS						

NOT REVIEWED:

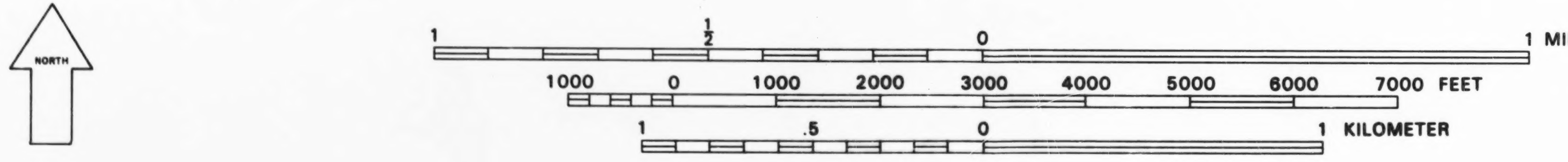
NORTH
1
1/2
0
1 MILE
1000
0
1000
2000
3000
4000
5000
6000
7000 FEET
1
.5
0
1 KILOMETER

INDEX TO ADJOINING SHEETS

27	26	25
38	39	40
42	41	

DETROIT
Metropolitan Map Series
2160

(26.099) Macomb Co., MI

MAP SHEET
39

DETROIT URBANIZED AREA

UNITED STATES
DEPARTMENT OF COMMERCE

BUREAU OF THE CENSUS
Geography Division

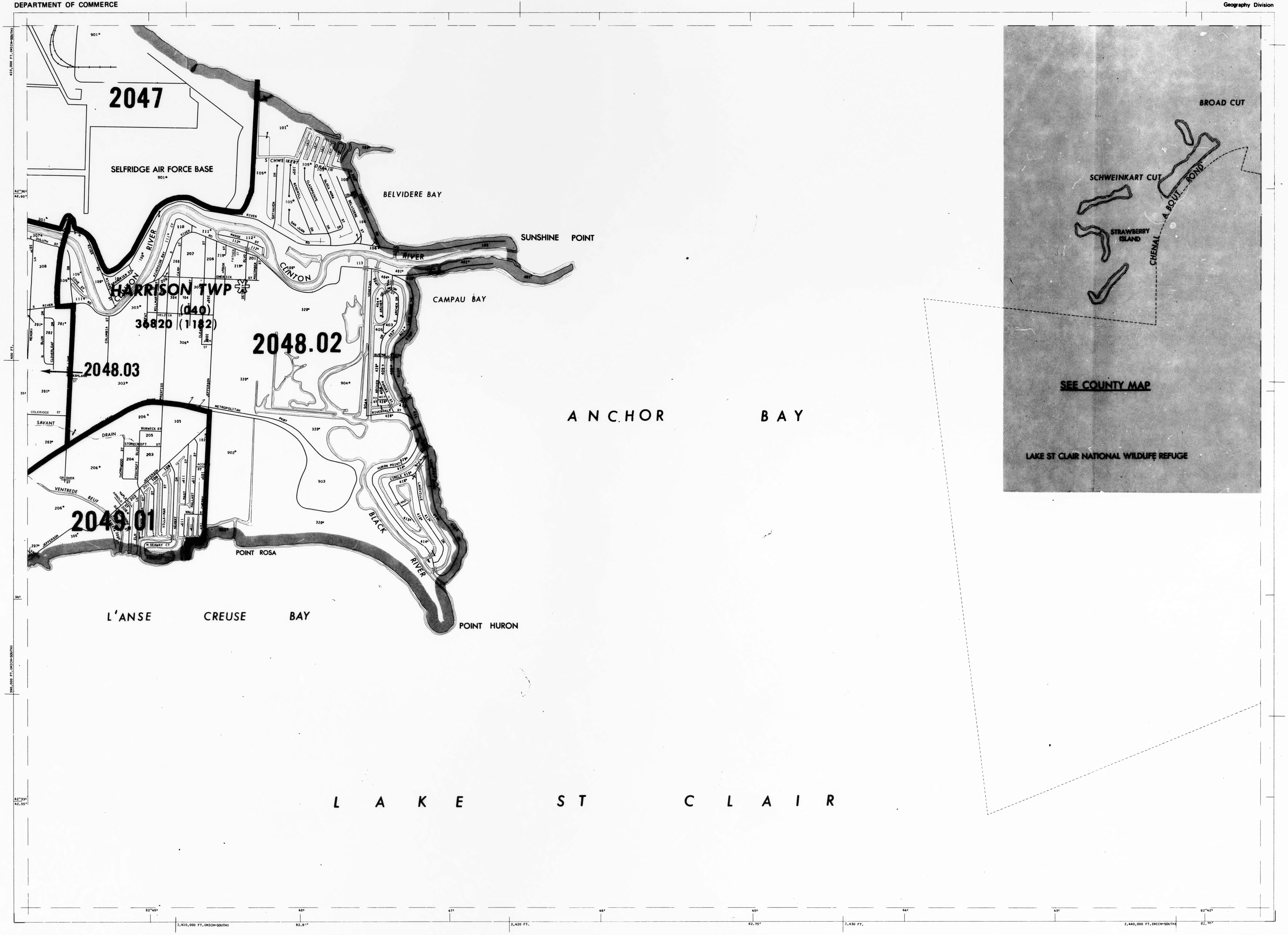
2047
SELFRIDGE AIR FORCE BASE
901
HARRISON TWP
(040)
36820 (1182)
2048.02
2048.03
2049.01
CLINTON RIVER
BELVIDERE BAY
SUNSHINE POINT
CAMPAU BAY
ANCHOR BAY
POINT ROSA
BLACK RIVER
POINT HURON
L'ANSE CREUSE BAY
LAKE ST CLAIR
METROPOLITAN PKWY
BROAD CUT
SCHWEINKART CUT
STRAWBERRY ISLAND
CHENAL A BOUT ROND
SEE COUNTY MAP
LAKE ST CLAIR NATIONAL WILDLIFE REFUGE
82°49'
48'
47'
46'
45'
44'
43'
82°42'
82.80°
82.75°
82.70°
2,410,000 FT. (MICH-SOUTH)
2,420 FT.
2,430 FT.
2,440,000 FT. (MICH-SOUTH)
42°36'
42.60°
35'
34'
42°33'
42.55°
410,000 FT. (MICH-SOUTH)
400 FT.
390,000 FT. (MICH-SOUTH)

1980 CENSUS MAP
BASE MAP COMPILED 1967

REVISIONS							
DATE	TYPE	DATE	TYPE	DATE	TYPE	DATE	TYPE
6-71	REVISED						
1971	GBF COR						
1980	UPDATED						
1978	BAS						
	1980 TRACTS						
1-1-80	BAS						

NOT REVIEWED:

NORTH

1 ½ 0 1 MILE
1000 0 1000 2000 3000 4000 5000 6000 7000 FEET
1 .5 0 1 KILOMETER

INDEX TO ADJOINING SHEETS

26	25	
39	40	
41		

DETROIT
Metropolitan Map Series
2160

(26-099) Macomb Co., MI

MAP SHEET
40

DETROIT URBANIZED AREA

UNITED STATES
DEPARTMENT OF COMMERCE

BUREAU OF THE CENSUS
Geography Division

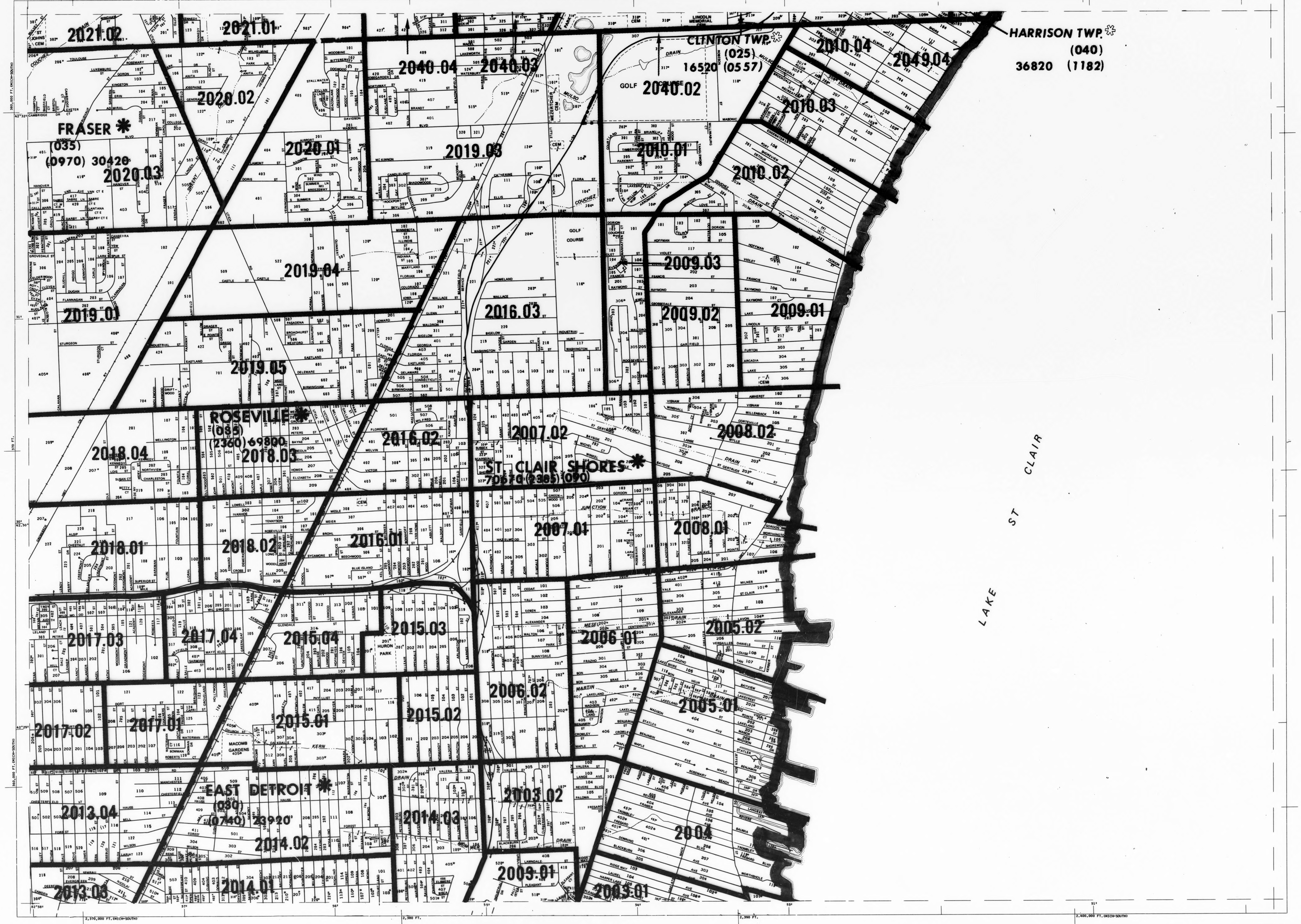
2021.02
2021.01
2040.04
2040.03
2040.02
CLINTON TWP. *
(025)
16520 (0557)
GOLF COURSE
2010.04
2049.04
HARRISON TWP. *
(040)
36820 (1182)
2020.02
FRASER *
(035)
(0970) 30420
2020.03
2020.01
2019.03
2010.01
2010.03
2010.02
GOLF COURSE
2019.04
2009.03
2019.01
2016.03
2009.02
2009.01
2019.05
ROSEVILLE *
(085)
(2360) 69800
2018.04
2018.03
2016.02
2007.02
2008.02
ST. CLAIR SHORES *
70570 (2365) (090)
2018.01
2018.02
2016.01
2007.01
2008.01
2017.03
2017.04
2015.04
2015.03
2006.01
2005.02
HURON PARK
2017.02
2017.01
2015.01
2015.02
2006.02
2005.01
MACOMB GARDENS
2013.04
EAST DETROIT *
(030)
(0740) 23920
2014.02
2014.03
2003.02
2004
2013.03
2014.01
2003.01
LAKE ST CLAIR
82°58'
57'
56'
55'
54'
53'
52'
51'
2,370,000 FT. (MICH-SOUTH)
2,380 FT.
2,390 FT.
2,400,000 FT. (MICH-SOUTH)
380,000 FT. (MICH-SOUTH)
370 FT.
360,000 FT. (MICH-SOUTH)
42°32'
31'
30'
42°30'
42°29'

1980 CENSUS MAP
BASE MAP COMPILED 1967

REVISIONS							
DATE	TYPE	DATE	TYPE	DATE	TYPE	DATE	TYPE
1-69	CCM COR						
6-71	REVISED						
1971	GBF COR						
1980	UPDATED CUE						
1978	BAS						
	1980 TRACTS						
1-1-80	BAS						

NOT REVIEWED:

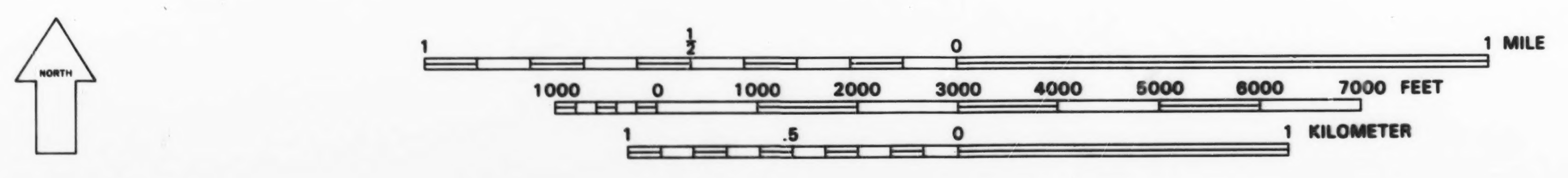
NORTH
1
½
0
1 MILE
1000
0
1000
2000
3000
4000
5000
6000
7000 FEET
1
.5
0
1 KILOMETER

INDEX TO ADJOINING SHEETS

38	39	40
42	41	
55	56	

DETROIT
Metropolitan Map Series
2160

(26- 099) Macomb Co., MI

MAP SHEET
41

DETROIT URBANIZED AREA

UNITED STATES
DEPARTMENT OF COMMERCE

BUREAU OF THE CENSUS
Geography Division

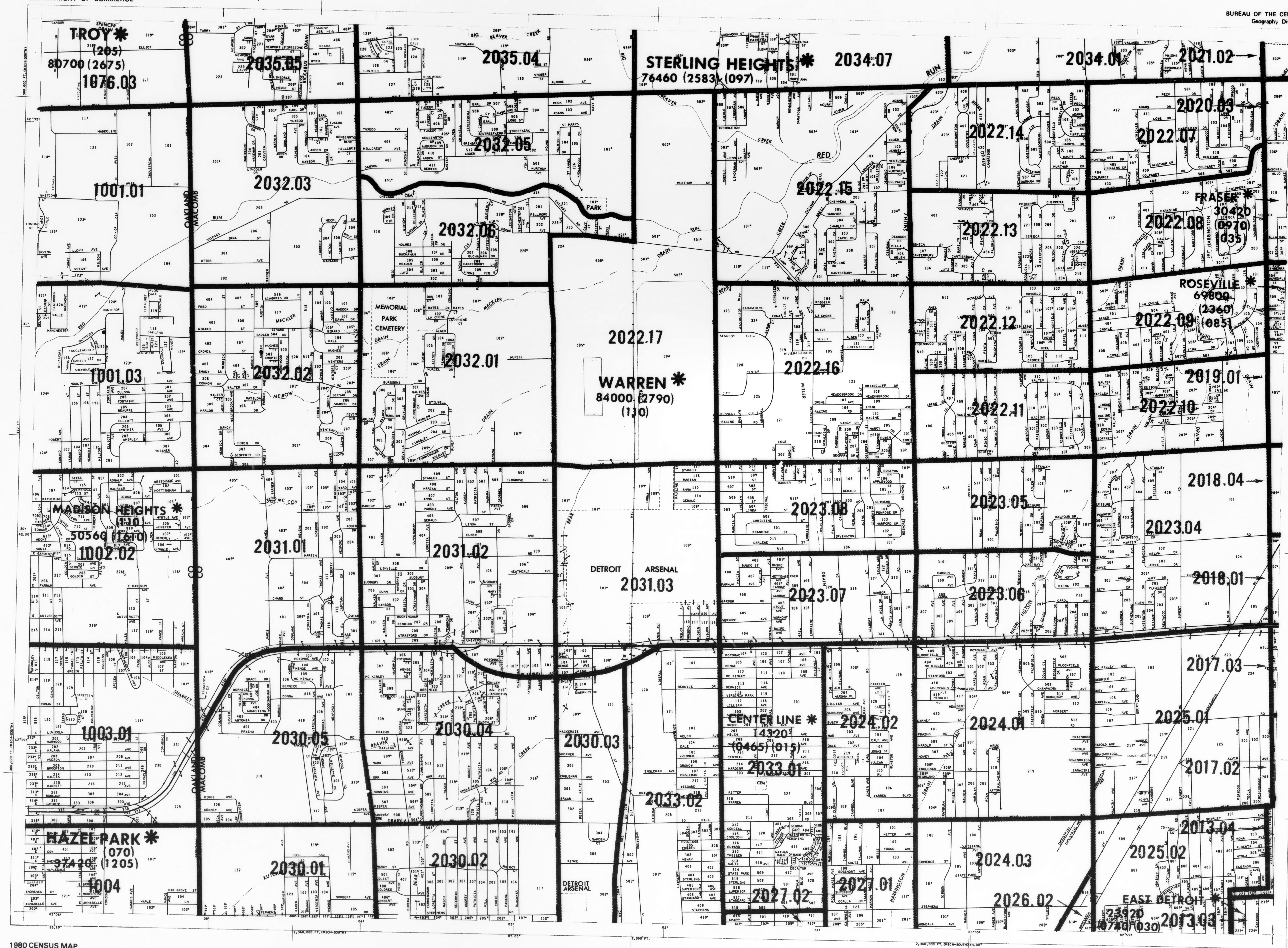
TROY *
(205)
80700 (2675)
1076.03
2035.05
2035.04
STERLING HEIGHTS *
76460 (2583) (097)
2034.07
2034.01
2021.02
1001.01
2032.03
2032.05
2032.06
2022.14
2022.15
2022.13
2020.03
2022.07
FRASER *
30420 (0970) (035)
2022.08
MEMORIAL PARK CEMETERY
2022.17
2032.01
2032.02
1001.03
2022.16
2022.12
ROSEVILLE *
69800 (2360) (085)
2022.09
WARREN *
84000 (2790) (110)
2022.11
2019.01
2022.10
MADISON HEIGHTS *
(510)
50560 (1610)
1002.02
2031.01
2031.02
DETROIT ARSENAL
2031.03
2023.08
2023.05
2018.04
2023.04
2023.07
2023.06
2018.01
2017.03
1003.01
2030.05
2030.04
2030.03
CENTER LINE *
14320 (0465) (015)
2024.02
2033.01
2024.01
2025.01
2017.02
2033.02
HAZEL PARK *
(070)
37420 (1205)
1004
2030.01
2030.02
2027.02
2027.01
2024.03
2025.02
2013.04
2026.02
EAST DETROIT *
23920 (0740) (030)
2013.03
OAKLAND
MACOMB

1980 CENSUS MAP

BASE MAP COMPILED 1967

REVISIONS							
DATE	TYPE	DATE	TYPE	DATE	TYPE	DATE	TYPE
6 71	REVISED						
1971	GBF COR						
1980	[illegible]						
1978	BAS						
3 79	1980 TRACTS						
1 1 80	BAS						

NOT REVIEWED:

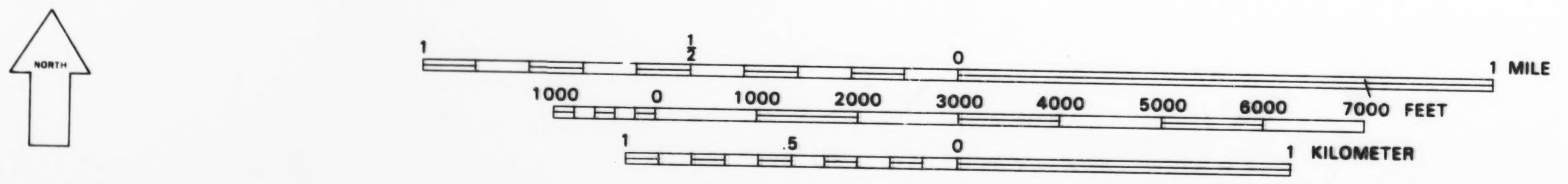
NORTH
1
½
0
1 MILE
1000
0
1000
2000
3000
4000
5000
6000
7000 FEET
1
.5
0
1 KILOMETER

INDEX TO ADJOINING SHEETS

37	38	39
43	42	41
54	55	56

DETROIT

Metropolitan Map Series

2160

(26 099) Macomb Co., MI
(26 125) Oakland Co., MI

MAP SHEET
42

DETROIT URBANIZED AREA

UNITED STATES
DEPARTMENT OF COMMERCE

BUREAU OF THE CENSUS
Geography Division

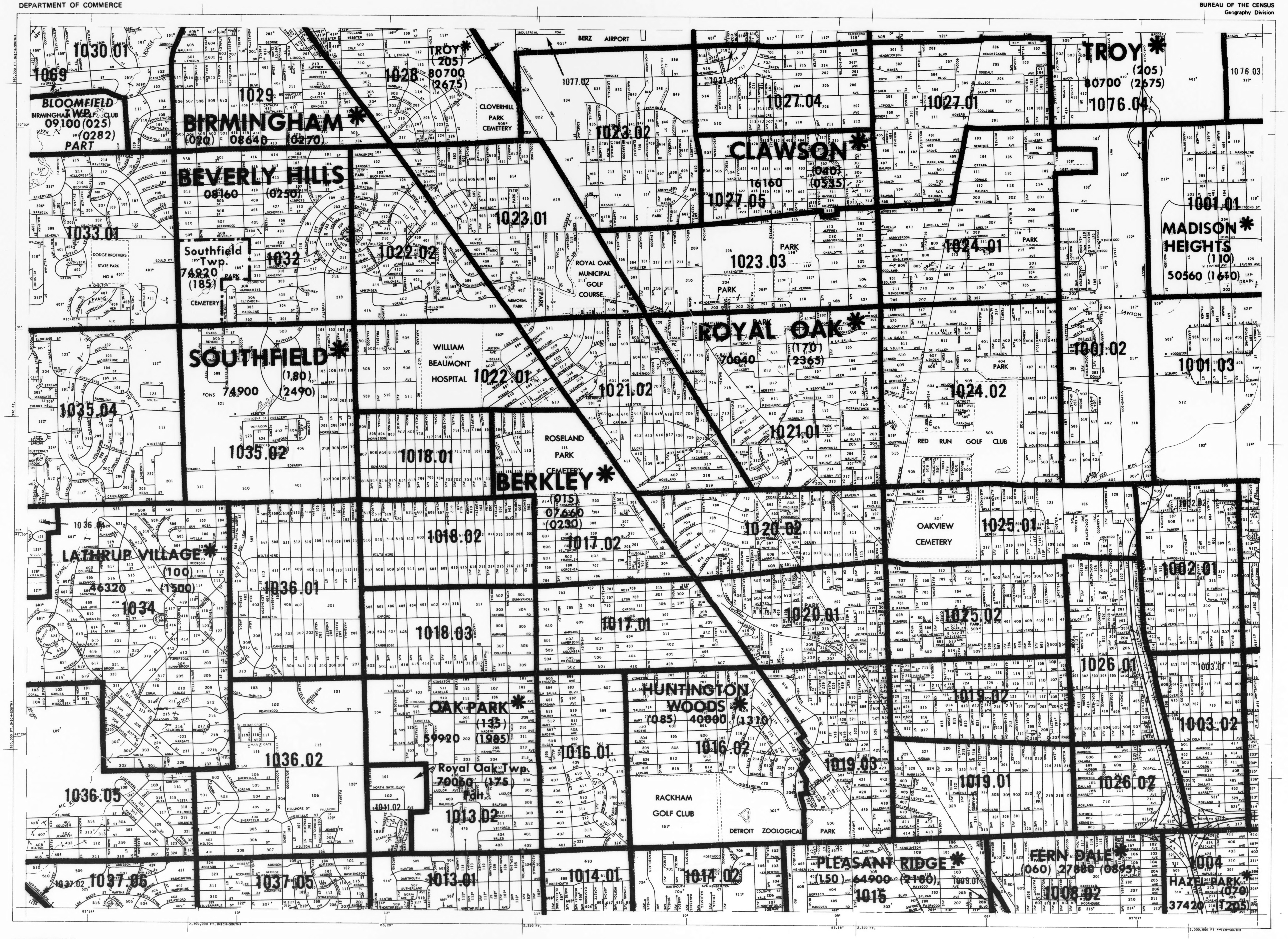
1030.01
1069
BLOOMFIELD TWP.
BIRMINGHAM CLUB
09100 (025) (0282)
PART
1029
1028
TROY
(205)
80700
(2675)
BIRMINGHAM
(020) 08640 (0270)
CLOVERHILL PARK CEMETERY
BERZ AIRPORT
1077.02
1023.02
1027.03
1027.04
1027.01
TROY
(205)
80700 (2675)
1076.04
1076.03
BEVERLY HILLS
08160 (0250)
CLAWSON
16160
(040)
(0535)
1027.05
1023.01
1033.01
DODGE BROTHERS STATE PARK NO 6
Southfield Twp.
74920
(185)
CEMETERY
1032
1022.02
ROYAL OAK MUNICIPAL GOLF COURSE
MEMORIAL PARK
1023.03
1024.01
MADISON HEIGHTS
(110)
50560 (1610)
1001.01
SOUTHFIELD
(180)
74900 (2490)
WILLIAM BEAUMONT HOSPITAL
1022.01
1021.02
ROYAL OAK
(170)
70040 (2365)
1024.02
1001.02
1001.03
1035.04
1035.02
1018.01
ROSELAND PARK CEMETERY
BERKLEY
(015)
07660
(0230)
1021.01
RED RUN GOLF CLUB
1036.03
LATHRUP VILLAGE
(100)
46320 (1500)
1034
1036.01
1018.02
1017.02
1020.02
OAKVIEW CEMETERY
1025.01
1002.02
1002.01
1018.03
1017.01
1020.01
1025.02
1026.01
1003.01
OAK PARK
(135)
59920 (1985)
HUNTINGTON WOODS
(085) 40000 (1310)
1019.02
1003.02
1036.02
1016.01
1016.02
1019.03
1019.01
1026.02
Royal Oak Twp.
70060 (175)
Part
1011.02
1013.02
RACKHAM GOLF CLUB
DETROIT ZOOLOGICAL PARK
1036.05
1037.02
1037.06
1037.05
1013.01
1014.01
1014.02
PLEASANT RIDGE
(150) 64900 (2180)
1015
1009.01
FERNDALE
(060) 27880 (0895)
1008.02
1004
HAZEL PARK
(070)
37420 (1205)
83°14'
13'
12'
11'
10'
09'
08'
83°07'
83.20°
42°32'
42°30'
42°29'
31'
30'
2,300,000 FT. (MICH-SOUTH)
2,310 FT.
2,320 FT.
2,330,000 FT. (MICH-SOUTH)
360,000 FT. (MICH-SOUTH)
370 FT.
380,000 FT. (MICH-SOUTH)

1980 CENSUS MAP

BASE MAP COMPILED 1967

DATE	TYPE	DATE	TYPE	DATE	TYPE	DATE	TYPE
4 69	CCM COR						
6 71	REVISED						
[illegible]	GBF COR						
1980	UPDATED CUE						
1978	BAS						
3 79	1980 TRACTS						
1 1 80	BAS						

NOT REVIEWED:

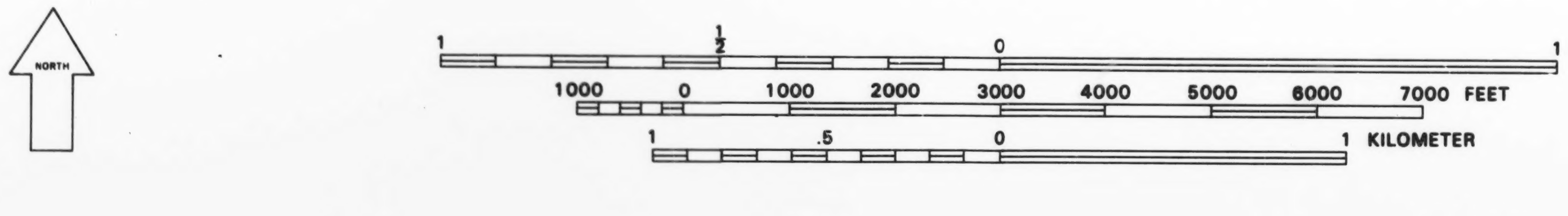
NORTH
1
½
0
1 MILE
1000
0
1000
2000
3000
4000
5000
6000
7000 FEET
1
.5
0
1 KILOMETER

INDEX TO ADJOINING SHEETS

36	37	38
44	43	42
53	54	55

DETROIT

Metropolitan Map Series
2160

(26 125) Oakland Co MI

MAP SHEET
43

DETROIT URBANIZED AREA

UNITED STATES
DEPARTMENT OF COMMERCE

BUREAU OF THE CENSUS
Geography Division

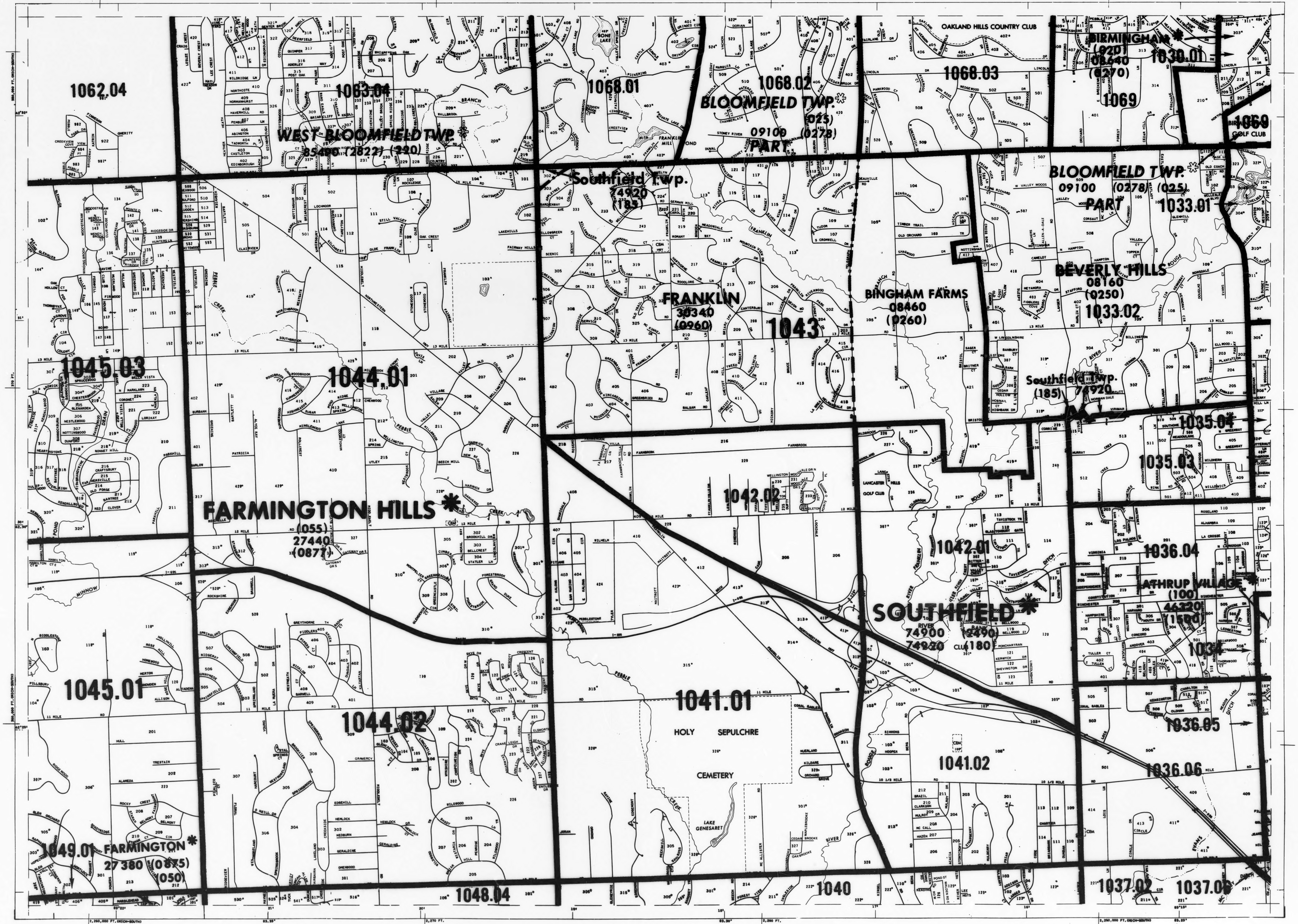
1062.04
1063.04
WEST BLOOMFIELD TWP. *
85400 (2822) (220)
1068.01
1068.02
BLOOMFIELD TWP. *
09100 (025) (0278)
PART
1068.03
OAKLAND HILLS COUNTRY CLUB
BIRMINGHAM *
(0201)
08640
(0270)
1030.01
1069
1059
GOLF CLUB
Southfield Twp.
74920
(185)
BLOOMFIELD TWP. *
09100 (0278) (025)
PART
1033.01
FRANKLIN
30340
(0960)
1043
BINGHAM FARMS
08460
(0260)
BEVERLY HILLS
08160
(0250)
1033.02
1045.03
1044.01
Southfield Twp.
(185) 74920
1035.04
1035.03
FARMINGTON HILLS *
(055)
27440
(0877)
1042.02
1042.01
1036.04
LATHRUP VILLAGE *
(100)
46320
(1500)
SOUTHFIELD *
74900 (1490)
74930 (180)
1034
1045.01
1041.01
HOLY SEPULCHRE
CEMETERY
LAKE GENESARET
1044.02
1041.02
1036.05
1036.06
1049.01
FARMINGTON *
27380 (0875)
(050)
1048.04
1040
1037.02
1037.06
2,260,000 FT. (MICH-SOUTH)
83.35°
2,290,000 FT. (MICH-SOUTH)
83.25°

NORTH

1 ½ 0 1 MILE
1000 0 1000 2000 3000 4000 5000 6000 7000 FEET
1 .5 0 1 KILOMETER

1980 CENSUS MAP

BASE MAP COMPILED 1967

REVISIONS							
DATE	TYPE	DATE	TYPE	DATE	TYPE	DATE	TYPE
6-71	REVISION						
1971	BBF COR						
1980	UPDATED CUE						
1978	BAS						
	1980 TRACTS						
1-1-80	BAS						

NOT REVIEWED:

INDEX TO ADJOINING SHEETS

35	36	37
45	44	43
52	53	54

DETROIT

Metropolitan Map Series
2160

(26-125) Oakland Co., MI

MAP SHEET
44

DETROIT URBANIZED AREA

UNITED STATES
DEPARTMENT OF COMMERCE

BUREAU OF THE CENSUS
Geography Division

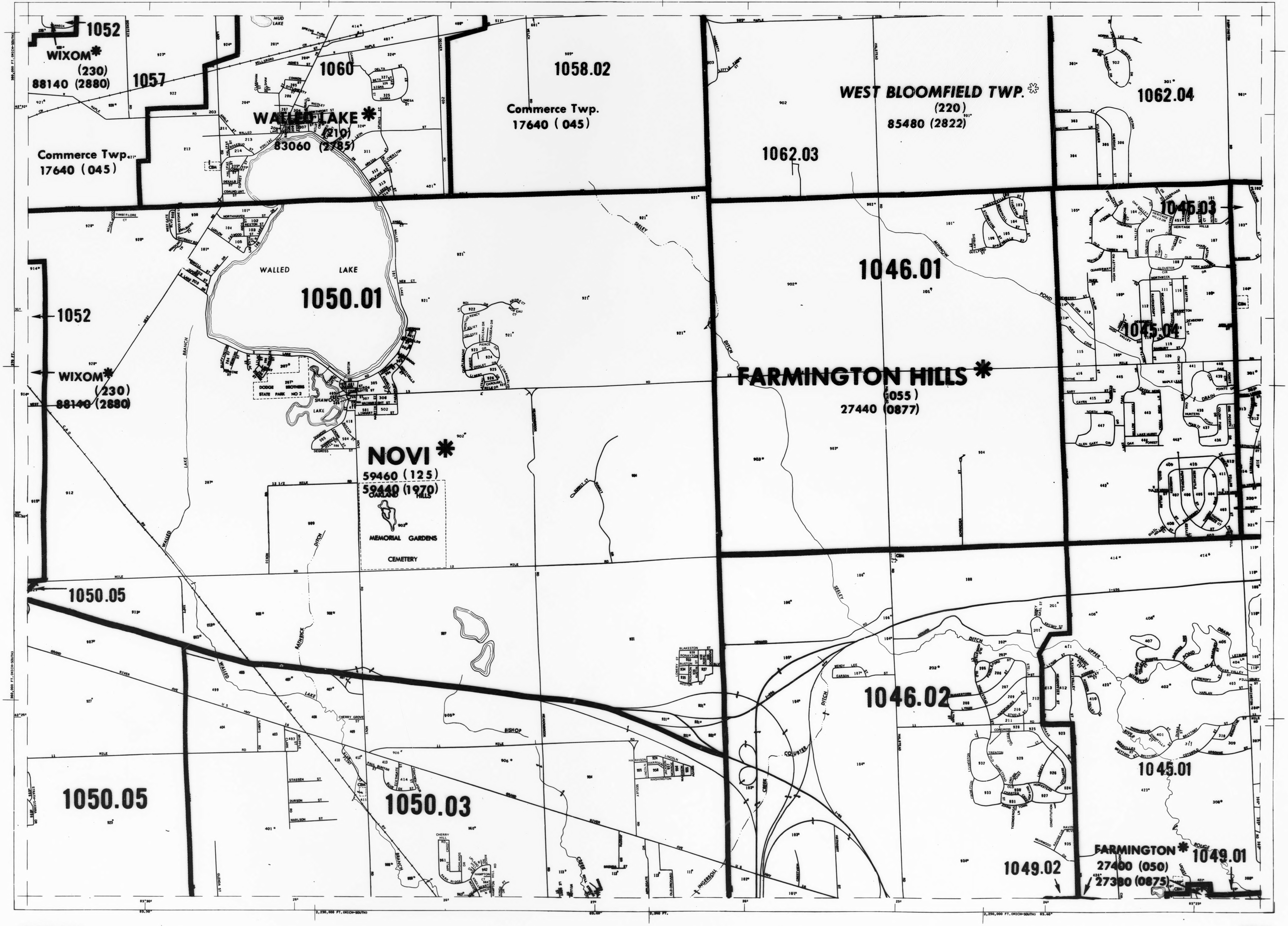
1052
WIXOM*
(230)
88140 (2880)
1057
1060
1058.02
WEST BLOOMFIELD TWP.*
(220)
85480 (2822)
1062.04
Commerce Twp.
17640 (045)
WALLED LAKE*
(210)
83060 (2785)
Commerce Twp.
17640 (045)
1062.03
1045.03
MUD LAKE
WALLED LAKE
1050.01
1046.01
1052
WIXOM*
(230)
88140 (2880)
1045.04
FARMINGTON HILLS*
(055)
27440 (0877)
DODGE BROTHERS STATE PARK NO 2
SHAWOOD LAKE
NOVI*
59460 (125)
59440 (1970)
OAKLAND HILLS
MEMORIAL GARDENS
CEMETERY
12 1/2 MILE
12 MILE
1050.05
GRAND RIVER AVE
1046.02
1045.01
1050.05
1050.03
FARMINGTON*
27400 (050)
27380 (0875)
1049.02
1049.01
MAPLE
PONTIAC TRAIL
WEST LAKE DR
WALLED LAKE BRANCH
SEELEY DITCH
MINNOW POND DRAIN
BISHOP
11 MILE
10 MILE
BEFLECK DITCH
COLDWATER CREEK
INGERSOLL
U S HWY
I-696
UPPER RIVER
DRAIN
GLENDA ST
83°30'
83.50°
29'
2,230,000 FT. (MICH-SOUTH)
2,250,000 FT. (MICH-SOUTH) 83.40°
24'
83°23'
NORTH

1 0 1 MILE

1000 0 1000 2000 3000 4000 5000 6000 7000 FEET

1 .5 0 1 KILOMETER

1980 CENSUS MAP

BASE MAP COMPILED 1967

REVISIONS							
DATE	TYPE	DATE	TYPE	DATE	TYPE	DATE	TYPE
[illegible]	CCM COR						
6-71	REVISED						
1971	GBF COR						
[illegible]	UPDATED CUE						
[illegible]	BAS						
3-79	[illegible] TRACTS						
1-1-[illegible]	BAS						

NOT REVIEWED:

INDEX TO ADJOINING SHEETS

34	35	36
46	45	44
51	52	53

DETROIT

Metropolitan Map Series
2160

125) Oakland Co., MI

MAP SHEET
45

DETROIT URBANIZED AREA

UNITED STATES
DEPARTMENT OF COMMERCE

BUREAU OF THE CENSUS
Geography Division

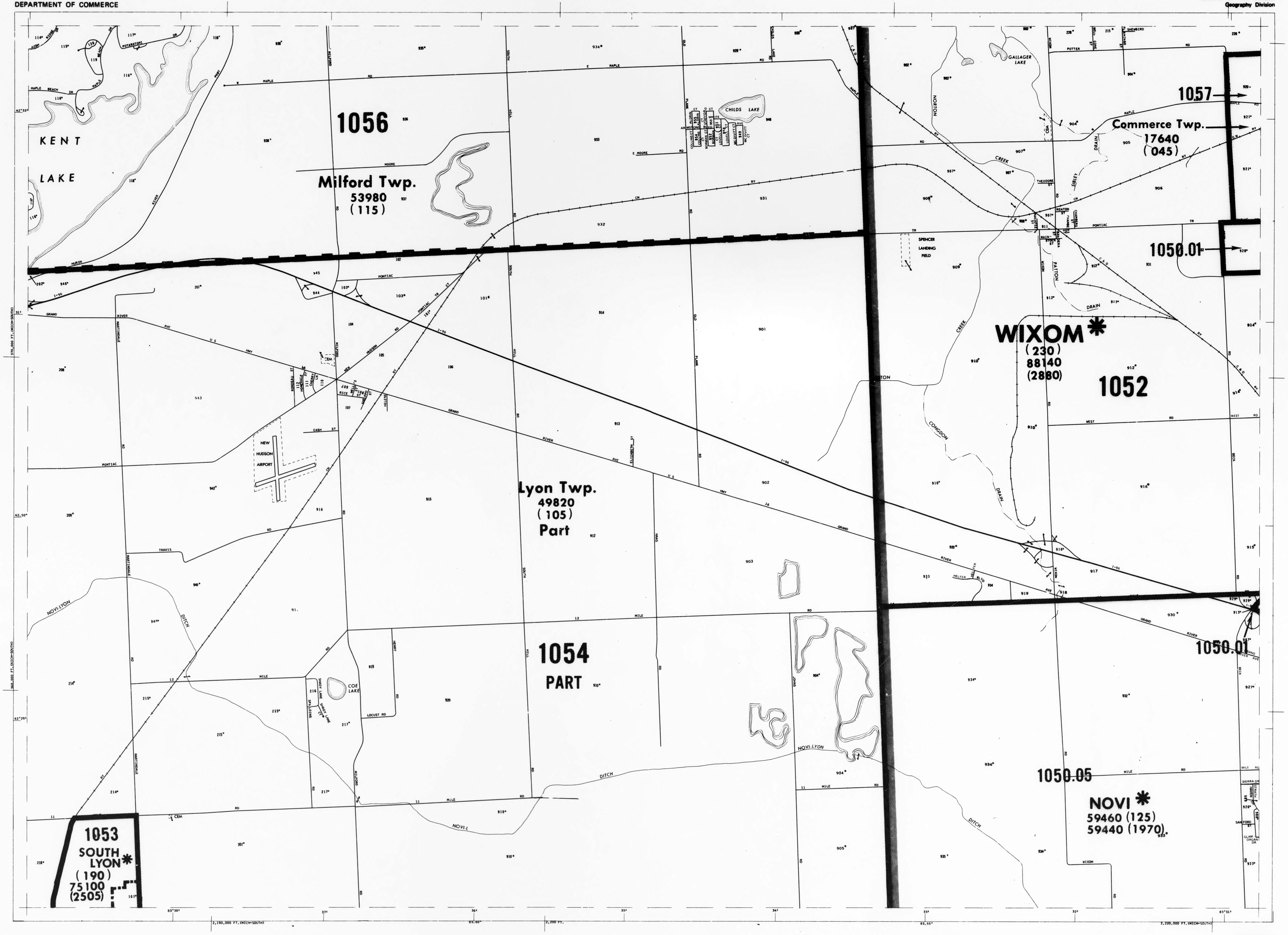
1056
Milford Twp.
53980
(115)
KENT
LAKE
CHILDS LAKE
GALLAGER LAKE
1057
Commerce Twp.
17640
(045)
1050.01
SPENCER LANDING FIELD
WIXOM
(230)
88140
(2880)
1052
NEW HUDSON AIRPORT
Lyon Twp.
49820
(105)
Part
1054
PART
COE LAKE
1050.01
1050.05
NOVI
59460 (125)
59440 (1970)
1053
SOUTH LYON
(190)
75100
(2505)
GRAND RIVER AVE
I-96
PONTIAC TR
12 MILE RD
11 MILE RD
10 MILE RD
NOVI-LYON DITCH
MAPLE RD
83°38'
2,190,000 FT. (MICH-SOUTH)
2,220,000 FT. (MICH-SOUTH)
83°31'
42°32'
42°30'
42°29'

1980 CENSUS MAP
BASE MAP COMPILED 1967

REVISIONS							
DATE	TYPE	DATE	TYPE	DATE	TYPE	DATE	TYPE
6 71	REVISED						
1971	GBF COR						
[illegible]	UPDATED [illegible]						
1978	BAS						
3 79	1980 TRACTS						
1 80	BAS						

NCT REVIEWED:

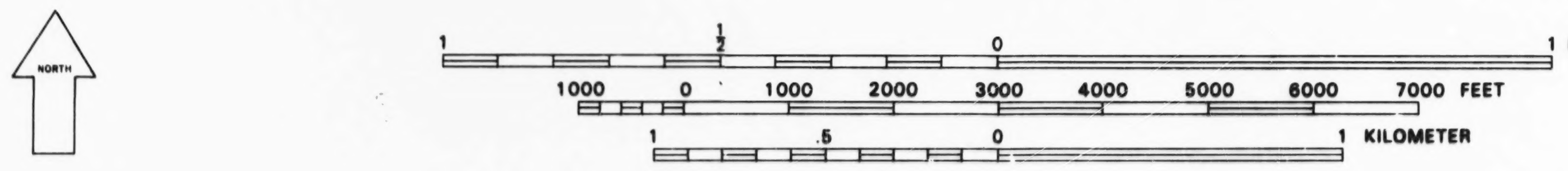
NORTH
1 ½ 0 1 MILE
1000 0 1000 2000 3000 4000 5000 6000 7000 FEET
1 .5 0 1 KILOMETER

INDEX TO ADJOINING SHEETS

33	34	35
47	46	45
50	51	52

DETROIT
Metropolitan Map Series
2160

(26-125) Oakland Co. MI

MAP SHEET
46

DETROIT URBANIZED AREA

UNITED STATES
DEPARTMENT OF COMMERCE

BUREAU OF THE CENSUS
Geography Division

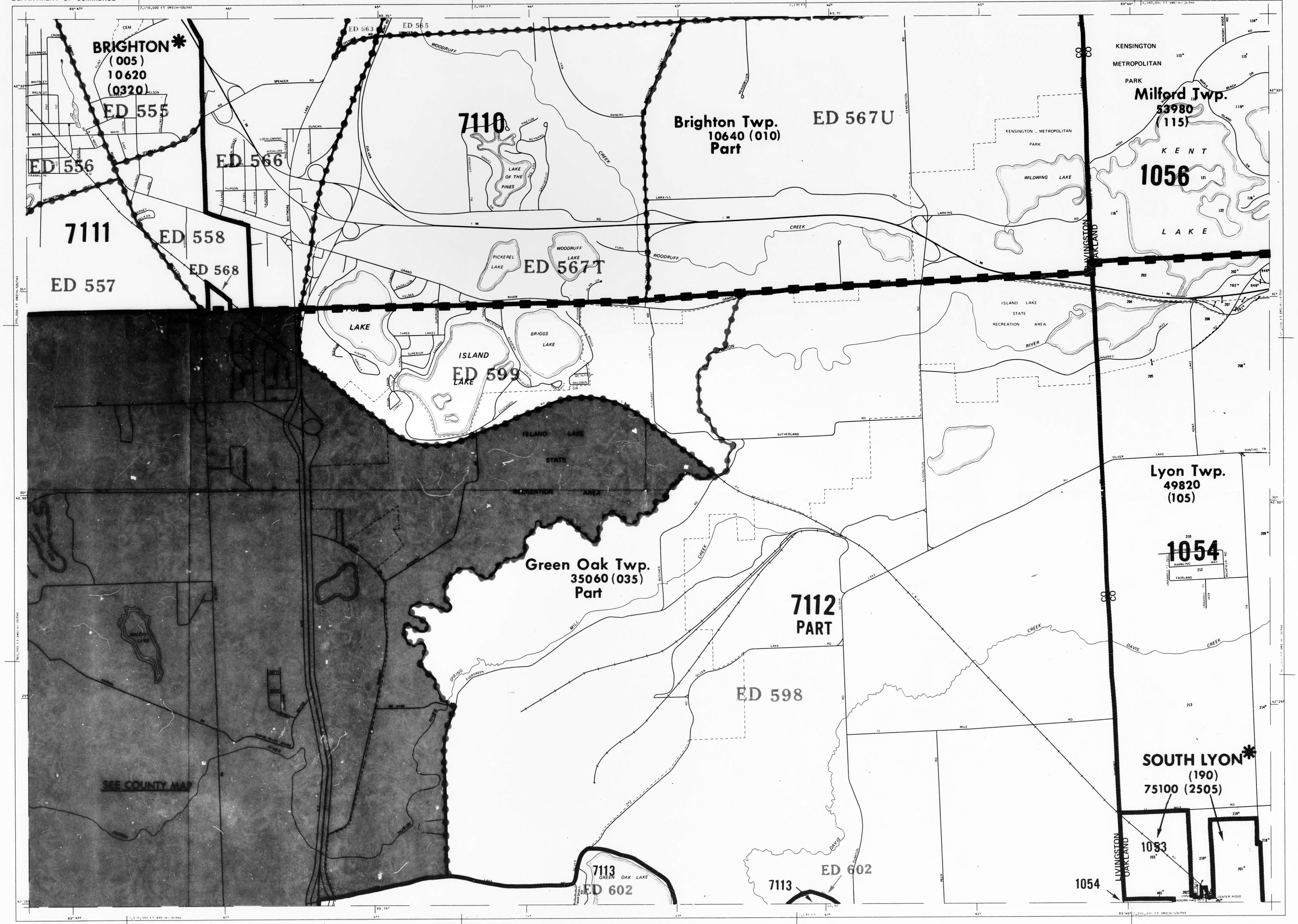
BRIGHTON*
(005)
10620
(0320)
ED 555
ED 556
ED 566
ED 558
ED 568
ED 557
7111
7110
LAKE OF THE PINES
Brighton Twp.
10640 (010)
Part
ED 567U
ED 563
ED 565
KENSINGTON METROPOLITAN PARK
Milford Twp.
53980
(115)
KENT LAKE
1056
WILDWING LAKE
PICKEREL LAKE
WOODRUFF LAKE
ED 567T
LIVINGSTON
OAKLAND
ISLAND LAKE STATE RECREATION AREA
ISLAND LAKE
BRIGGS LAKE
ED 599
Green Oak Twp.
35060 (035)
Part
7112
PART
Lyon Twp.
49820
(105)
1054
ED 598
SEE COUNTY MAP
SOUTH LYON*
(190)
75100 (2505)
1053
1054
7113
GREEN OAK LAKE
ED 602
7113
ED 602
CENTER RIDGE

1980 CENSUS MAP
BASE MAP COMPILED 1971

REVISIONS							
DATE	TYPE	DATE	TYPE	DATE	TYPE	DATE	TYPE
12-72	FIELD COR						
12-73	2ND REVIEW						
3 77	1980 TRACTS						
1978	BAS						
1 1 80	BAS						

NOT REVIEWED:

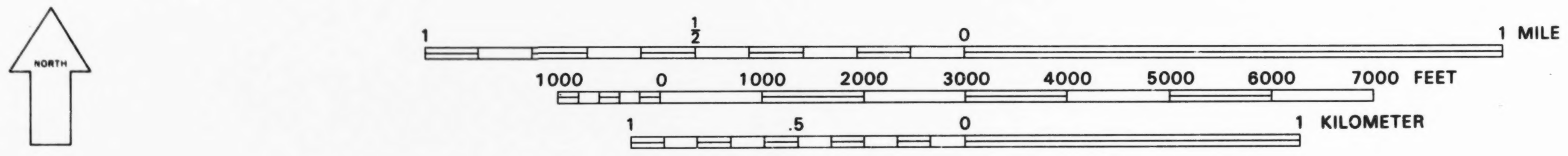
NORTH
1
½
0
1 MILE
1000
0
1000
2000
3000
4000
5000
6000
7000 FEET
1
.5
0
1 KILOMETER

INDEX TO ADJOINING SHEETS

519 SE	33	34
	47	46
49	50	51

DETROIT
Metropolitan Map Series
2160

(26- 093) Livingston Co., MI
(26- 125) Oakland Co., MI

MAP SHEET
47

UNITED STATES
DEPARTMENT OF COMMERCE

BUREAU OF THE CENSUS
Geography Division

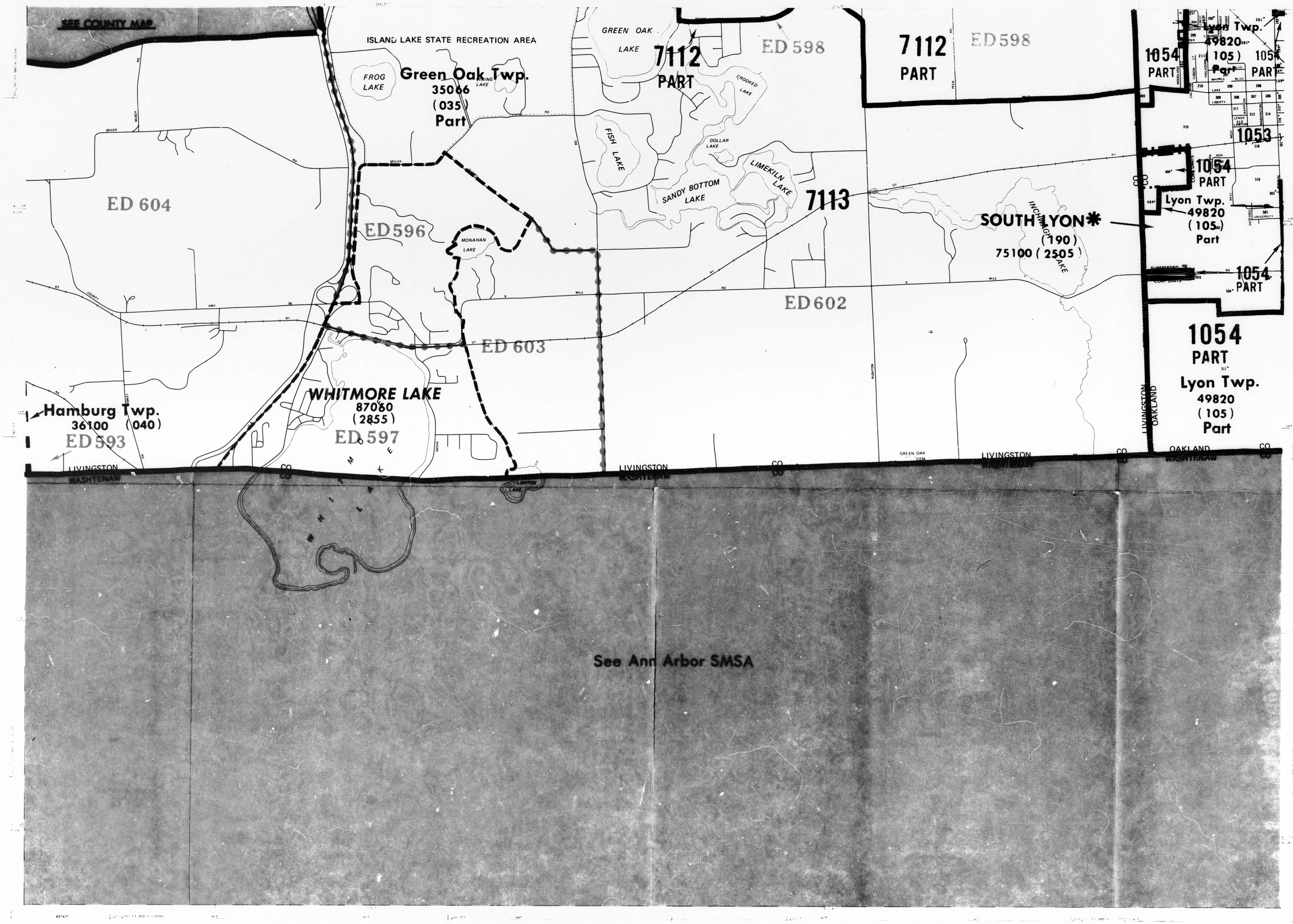
SEE COUNTY MAP
ISLAND LAKE STATE RECREATION AREA
FROG LAKE
Green Oak Twp.
35066
(035)
Part
GREEN OAK LAKE
7112
PART
ED 598
7112
PART
ED 598
1054
PART
Lyon Twp.
49820
(105)
Part
1054
PART
1053
1054
PART
Lyon Twp.
49820
(105)
Part
FISH LAKE
CROOKED LAKE
DOLLAR LAKE
LIMEKILN LAKE
SANDY BOTTOM LAKE
7113
SOUTH LYON*
(190)
75100 (2505)
INCHWAGH LAKE
ED 604
ED596
MONAHAN LAKE
ED 602
1054
PART
ED 603
1054
PART
Lyon Twp.
49820
(105)
Part
WHITMORE LAKE
87060
(2855)
ED 597
Hamburg Twp.
36100 (040)
ED 593
LIVINGSTON
OAKLAND
LIVINGSTON
WASHTENAW
CO
CO
GREEN OAK CEM
LAWTON LAKE
WHITMORE LAKE
See Ann Arbor SMSA

1980 CENSUS MAP

BASE MAP COMPILED 1971

REVISIONS							
DATE	TYPE	DATE	TYPE	DATE	TYPE	DATE	TYPE
8 72	[illegible]						
3 79	1980 TRACTS						
1978	BAS						
1 80	BAS						

NOT REVIEWED:

NORTH

1 ½ 0 1 MILE

1000 0 1000 2000 3000 4000 5000 6000 7000 FEET

1 .5 0 1 KILOMETER

INDEX TO ADJOINING SHEETS

	47	46
49	50	51
		62

*THIS IS ALSO MAP SHEET 3 OF THE ANN ARBOR SERIES

(26 093) Livingston Co., MI
(26 125) Oakland Co., MI

DETROIT
Metropolitan Map Series
2160

MAP SHEET
50

UNITED STATES
DEPARTMENT OF COMMERCE

BUREAU OF THE CENSUS
Geography Division

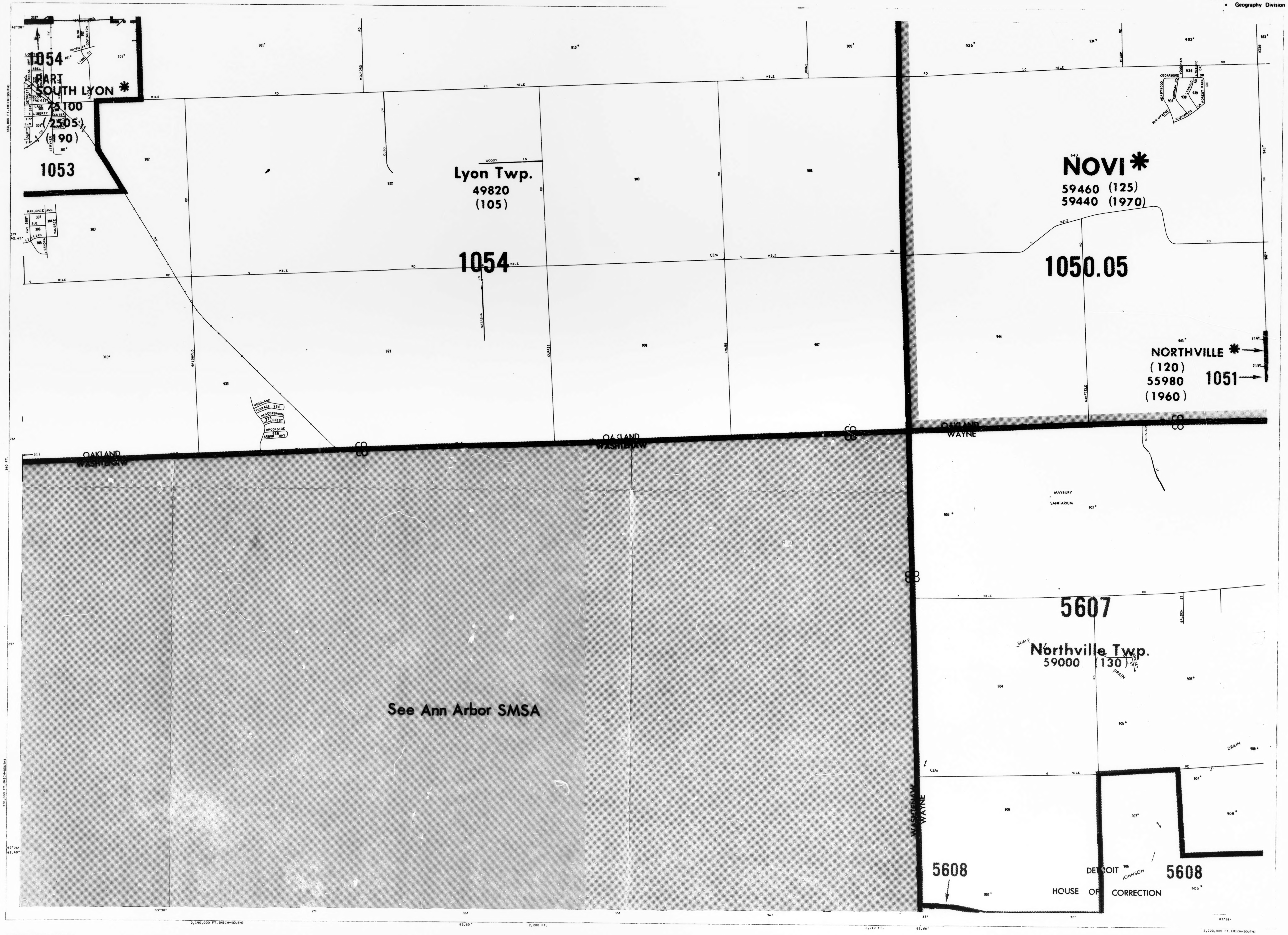
1054
PART
SOUTH LYON *
75100
(2505)
(190)
1053
Lyon Twp.
49820
(105)
1054
NOVI *
59460 (125)
59440 (1970)
1050.05
NORTHVILLE *
(120)
55980
(1960)
1051
10 MILE RD
9 MILE RD
8 MILE RD
7 MILE RD
6 MILE RD
OAKLAND
WASHTENAW
OAKLAND
WAYNE
WASHTENAW
WAYNE
MAYBURY SANITARIUM
5607
Northville Twp.
59000 (130)
See Ann Arbor SMSA
5608
5608
DETROIT HOUSE OF CORRECTION
83°38'
37'
36'
35'
34'
33'
32'
83°31'
83.60°
83.55°
2,190,000 FT. (MICH-SOUTH)
2,200 FT.
2,210 FT.
2,220,000 FT. (MICH-SOUTH)
42°28'
42°24'
42.40°

1980 CENSUS MAP

BASE MAP COMPILED 1967

REVISIONS

DATE	TYPE	DATE	TYPE	DATE	TYPE	DATE	TYPE
1980	UPDATED CUE						
1978	BAS						
[illegible]	1980 TRACTS						
4 69	[illegible]						
6 71	REVISED						
[illegible]	[illegible]						
[illegible]	BAS						

NOT REVIEWED:

NORTH

1 ½ 0 1 MILE

1000 0 1000 2000 3000 4000 5000 6000 7000 FEET

1 .5 0 1 KILOMETER

INDEX TO ADJOINING SHEETS

47	46	45
50	51	52
	62	61

*THIS IS ALSO MAP SHEET 4 OF THE ANN ARBOR SERIES

DETROIT
Metropolitan Map Series
2160

(26 125) Oakland Co., MI
(26 163) Wayne Co., MI

MAP SHEET
51

DETROIT URBANIZED AREA

UNITED STATES
DEPARTMENT OF COMMERCE

BUREAU OF THE CENSUS
Geography Division

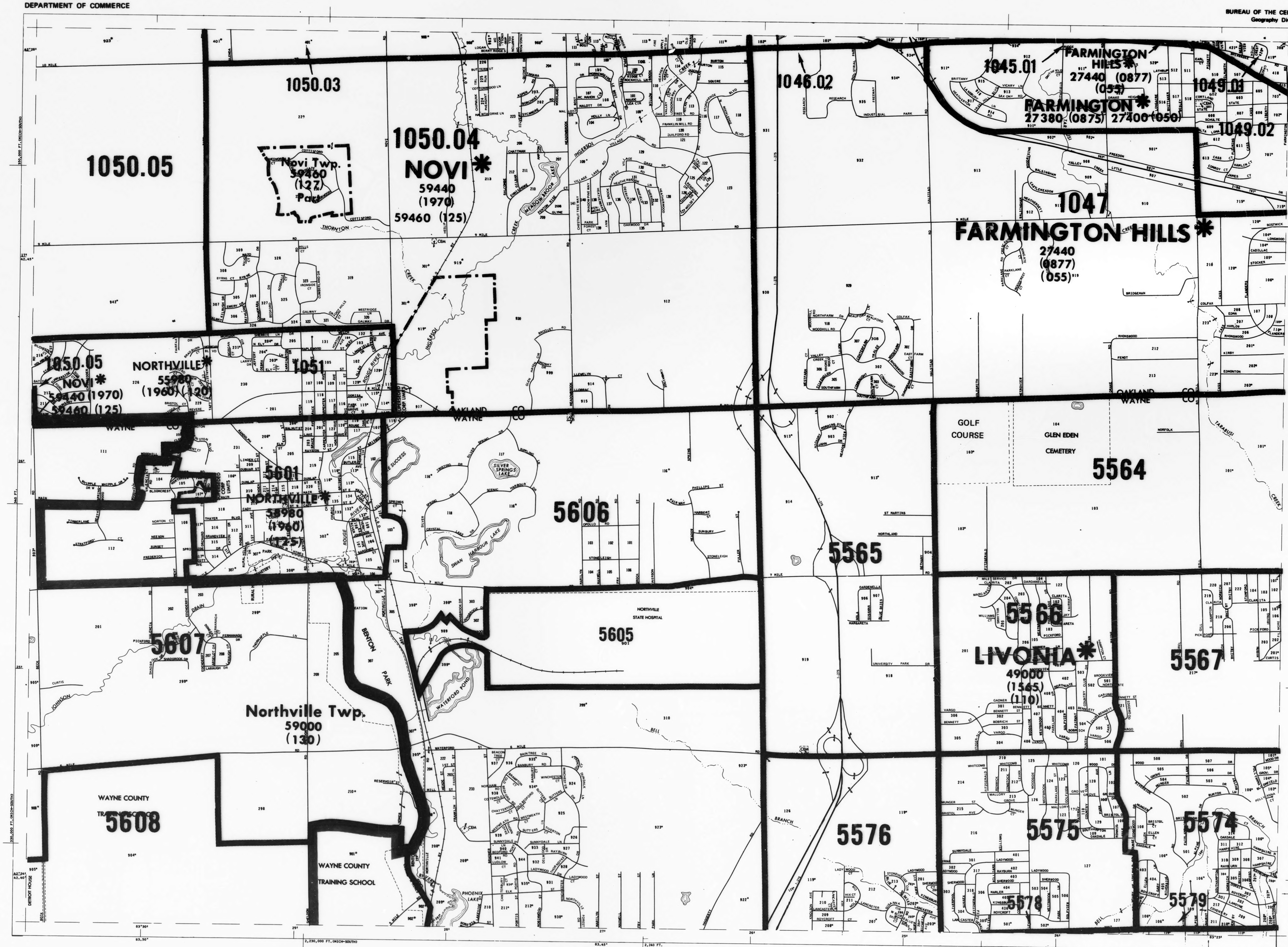
1050.05
1050.03
Novi Twp.
59460
(127)
Part
1050.04
NOVI*
59440
(1970)
59460 (125)
1046.02
1045.01
FARMINGTON HILLS*
27440 (0877)
(055)
FARMINGTON*
27380 (0875) 27400 (050)
1049.01
1049.02
1047
FARMINGTON HILLS*
27440
(0877)
(055)
10 MILE
9 MILE
1050.05
NOVI*
59440 (1970)
59460 (125)
NORTHVILLE*
55980 (1960) (120)
1051
OAKLAND CO
WAYNE CO
GOLF COURSE
GLEN EDEN CEMETERY
5564
5601
NORTHVILLE*
55980
(1960)
(125)
5606
SILVER SPRINGS LAKE
SWAN HARBOUR LAKE
5565
7 MILE
NORTHVILLE STATE HOSPITAL
5605
5607
5566
LIVONIA*
49000
(1565)
(110)
5567
Northville Twp.
59000
(130)
BENTON PARK
WATERFORD POND
6 MILE
5576
5575
5574
WAYNE COUNTY TRAINING SCHOOL
5608
WAYNE COUNTY TRAINING SCHOOL
PHOENIX LAKE
5578
5579
83°30'
83.50°
2,230,000 FT. (MICH-SOUTH)
83.45°
2,240 FT.
2,250,000 FT. (MICH-SOUTH)
83.40°
83°23'

1980 CENSUS MAP
BASE MAP COMPILED 1967

REVISIONS							
DATE	TYPE	DATE	TYPE	DATE	TYPE	DATE	TYPE
6-71	REVISED						
1971	GBF COR						
1980	UPDATED CUE						
1978	BAS						
3 79	1980 TRACTS						
1-1-80	BAS						

NOT REVIEWED:

NORTH

1 ½ 0 1 MILE
1000 0 1000 2000 3000 4000 5000 6000 7000 FEET
1 .5 0 1 KILOMETER

INDEX TO ADJOINING SHEETS

46	45	44
51	52	53
62	61	60

DETROIT
Metropolitan Map Series
2160

(26-125) Oakland Co., MI
(26-163) Wayne Co., MI

MAP SHEET
52

DETROIT URBANIZED AREA

UNITED STATES
DEPARTMENT OF COMMERCE

BUREAU OF THE CENSUS
Geography Division

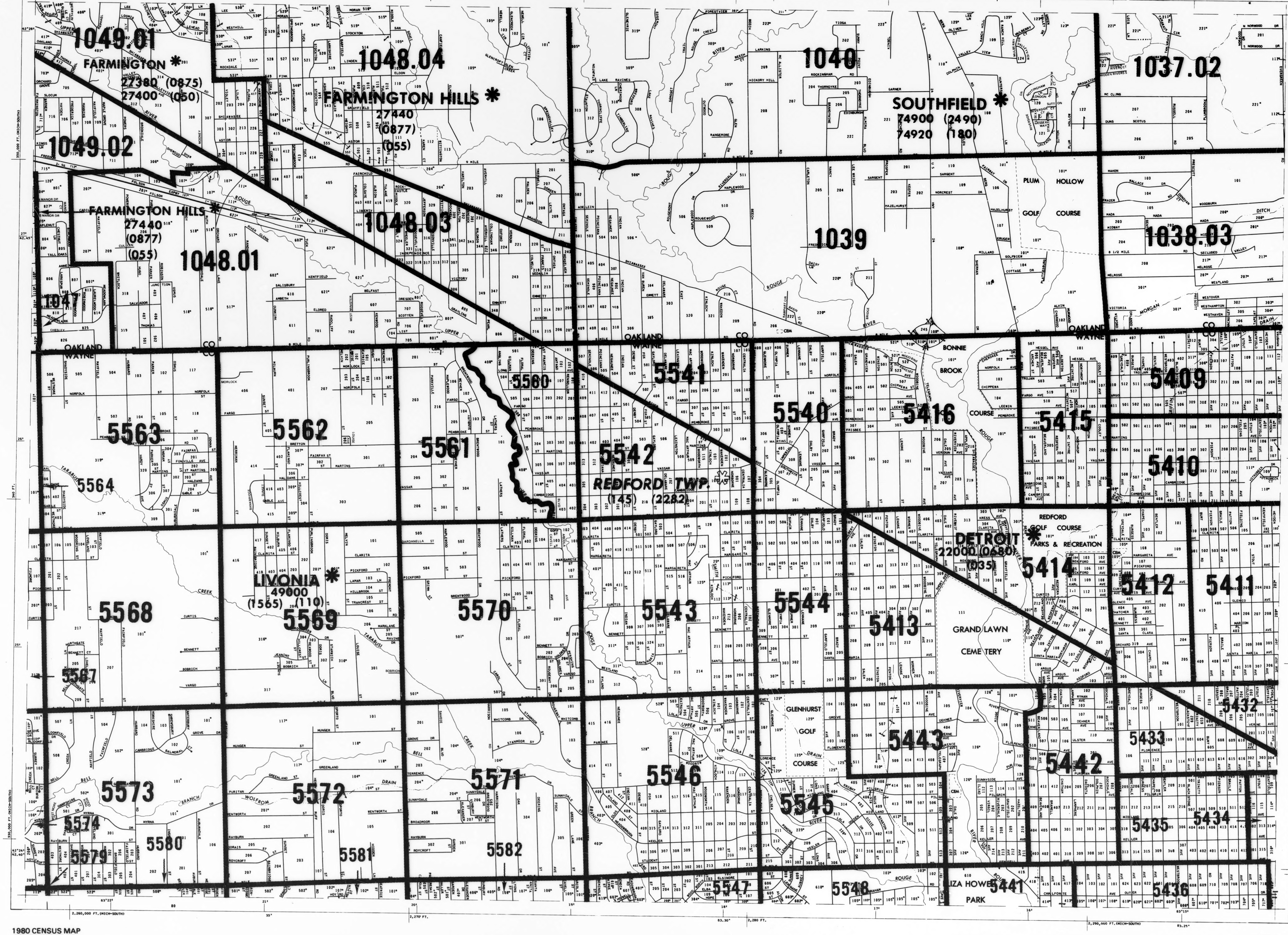
1049.01
FARMINGTON *
27380 (0875)
27400 (050)
1048.04
FARMINGTON HILLS *
27440
(0877)
(055)
1040
SOUTHFIELD *
74900 (2490)
74920 (180)
1037.02
1049.02
FARMINGTON HILLS *
27440
(0877)
(055)
1048.03
1048.01
1039
PLUM HOLLOW GOLF COURSE
1038.03
1047
OAKLAND
WAYNE
5541
5560
5540
BONNIE BROOK
5416
5409
5415
5410
5563
5562
5561
5542
REDFORD TWP.
(145) (2282)
5564
DETROIT *
22000 (0680)
(035)
REDFORD GOLF COURSE
PARKS & RECREATION
5414
5412
5411
LIVONIA *
49000
(1565) (110)
5568
5569
5570
5543
5544
5413
GRAND LAWN CEMETERY
5567
GLENHURST GOLF COURSE
5432
5443
5433
5442
5573
5572
5571
5546
5545
5435
5434
5574
5580
5579
5581
5582
5547
5548
ELIZA HOWELL PARK
5441
5436
2,260,000 FT. (MICH-SOUTH)
2,270' FT.
2,280 FT.
2,290,000 FT. (MICH-SOUTH)
83°22'
83°15'
350,000 FT. (MICH-SOUTH)
340 FT.
42°28'
42°24'

1980 CENSUS MAP
BASE MAP COMPILED 1967

REVISIONS							
DATE	TYPE	DATE	TYPE	DATE	TYPE	DATE	TYPE
6-71	REVISED						
1971	GBF COR						
1980	UPDATED CUE						
1978	BAS						
3-79	1980 TRACTS						
1-1-80	BAS						

NOT REVIEWED:

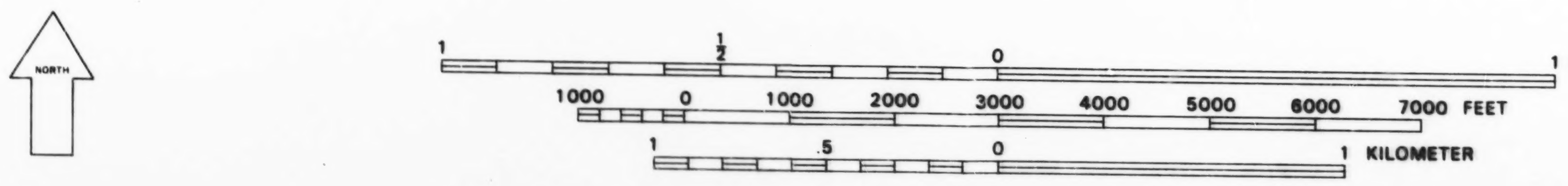
NORTH
1
½
0
1 MILE
1000
0
1000
2000
3000
4000
5000
6000
7000 FEET
1
.5
0
1 KILOMETER

INDEX TO ADJOINING SHEETS

45	44	43
52	53	54
61	60	59

DETROIT
Metropolitan Map Series
2160

(26-125) Oakland Co., MI
(26-163) Wayne Co., MI

MAP SHEET
53

DETROIT URBANIZED AREA

UNITED STATES
DEPARTMENT OF COMMERCE

BUREAU OF THE CENSUS
Geography Division

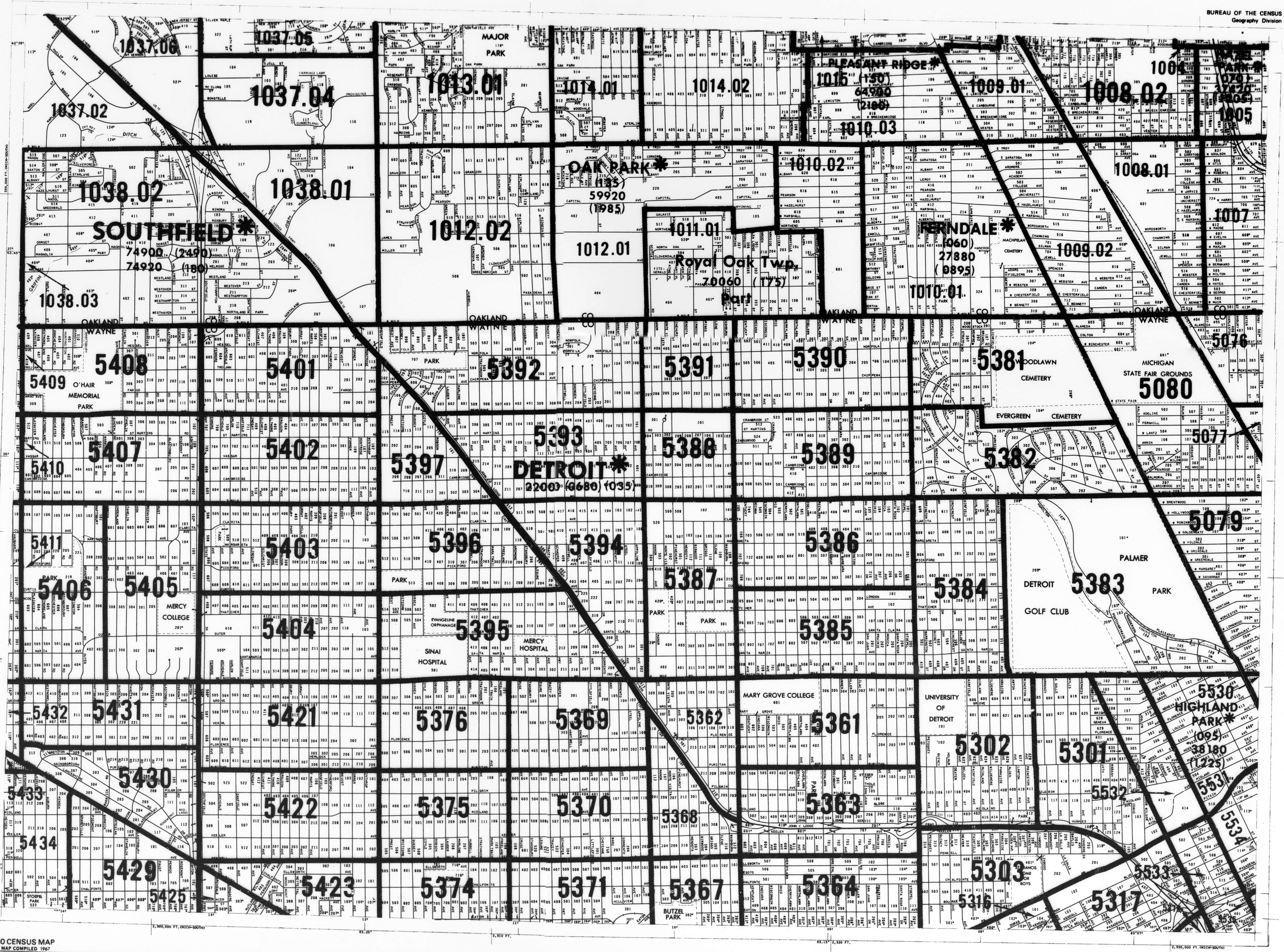
1037.06
1037.05
MAJOR PARK
1037.04
1013.01
1014.01
1014.02
PLEASANT RIDGE * (150) 64900 (2180)
1015
1010.03
1009.01
1008.02
1006
PARK * (070) 37420 (1805)
1005
1037.02
1038.02
1038.01
OAK PARK * (125) 59920 (1985)
1010.02
1008.01
1007
SOUTHFIELD * 74900 (2490) 74920 (180)
1012.02
1012.01
1011.01
Royal Oak Twp. 70060 (175) Part
FERNDALE * (060) 27880 (0895)
1009.02
1010.01
1038.03
OAKLAND
WAYNE
CO
5408
5409
O'HAIR MEMORIAL PARK
5401
5392
5391
5390
5381
WOODLAWN CEMETERY
MICHIGAN STATE FAIR GROUNDS
5080
5076
EVERGREEN CEMETERY
5407
5410
5402
5397
5393
DETROIT * 22000 (0680) (035)
5388
5389
5382
5077
5411
5403
5396
5394
5386
5079
5406
5405
MERCY COLLEGE
5387
5384
DETROIT GOLF CLUB
5383
PALMER PARK
5404
EVANGELINE ORPHANAGE
5395
SINAI HOSPITAL
MERCY HOSPITAL
5385
5432
5431
5421
5376
5369
5362
MARY GROVE COLLEGE
5361
UNIVERSITY OF DETROIT
5302
5301
5530
HIGHLAND PARK * (095) 38180 (1225)
5433
5430
5422
5375
5370
5368
5363
5532
5531
5534
5434
5429
5425
5423
5374
5371
5367
BUTZEL PARK
5364
5303
5316
5533
5317
STOEPEL PARK
2,300,000 FT. (MICH-SOUTH)
2,330,000 FT. (MICH-SOUTH)

1980 CENSUS MAP

BASE MAP COMPILED 1967

REVISIONS							
DATE	TYPE	DATE	TYPE	DATE	TYPE	DATE	TYPE
8-71	REVISED						
-71	GBF COR						
1980	UPDATED CUE						
1978	BAS						
3 79	1980 TRACTS						
1 1 80	BAS						

NOT REVIEWED:

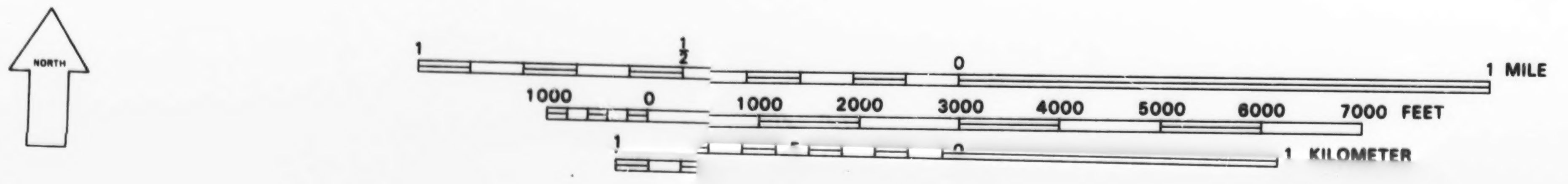
NORTH
1 MILE
1000 0 1000 2000 3000 4000 5000 6000 7000 FEET
1 KILOMETER

INDEX TO ADJOINING SHEETS

44	43	42
53	54	55
60	59	58

DETROIT

Metropolitan Map Series
2160

(26-125) Oakland Co., MI
(26-163) Wayne Co., MI

MAP SHEET
54

PORT HURON URBANIZED AREA

UNITED STATES
DEPARTMENT OF COMMERCE

BUREAU OF THE CENSUS
Geography Division

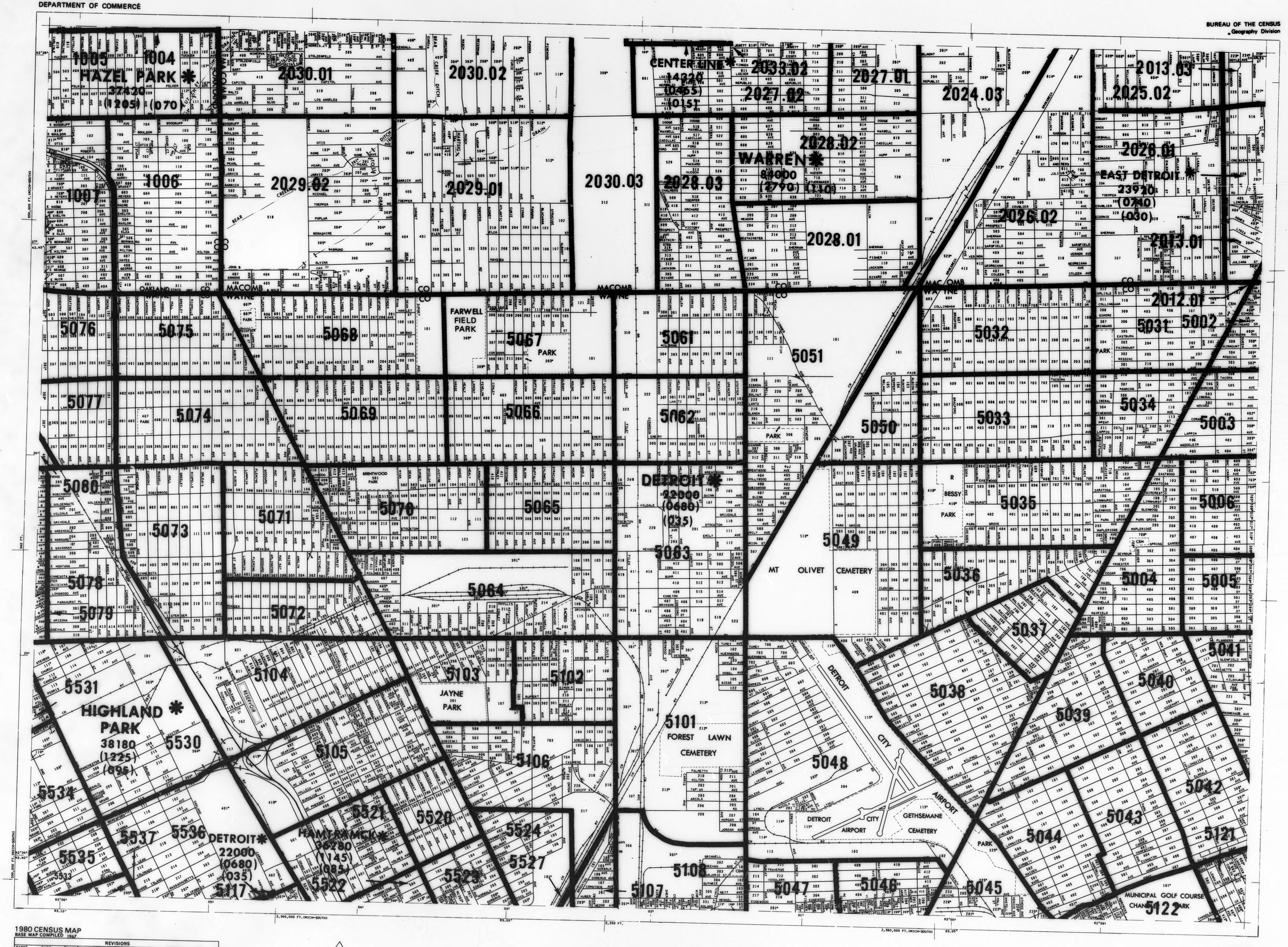
1005
1004
HAZEL PARK
37420
(1205)
(070)
2030.01
2030.02
CENTER LINE
14320
(0465)
(015)
2033.02
2027.01
2027.02
2024.03
2013.03
2025.02
1006
1007
2029.02
2029.01
2030.03
2028.03
2028.02
WARREN
2028.01
2026.02
2026.01
EAST DETROIT
2013.01
2012.01
MACOMB
WAYNE
OAKLAND
FARWELL FIELD PARK
5076
5075
5068
5067
5061
5051
5032
5031
5002
5077
5074
5069
5066
5062
5050
5033
5034
5003
5080
5073
5071
5070
5065
DETROIT
22000
(0680)
(035)
5049
BESSY PARK
5035
5006
5078
5079
5072
5064
5063
MT OLIVET CEMETERY
5036
5004
5005
5037
5041
5531
HIGHLAND PARK
38180
(1225)
(095)
5530
5104
5103
JAYNE PARK
5102
5101
FOREST LAWN CEMETERY
5048
DETROIT CITY AIRPORT
GETHSEMANE CEMETERY
5038
5039
5040
5105
5106
5534
5537
5536
5535
5533
5117
5521
5520
HAMTRAMCK
26280
(1145)
(085)
5522
5523
5524
5527
5108
5107
5047
5046
5045
5044
5043
5042
5121
MUNICIPAL GOLF COURSE
CHANDLER PARK
5122
83°06'
83.10°
83°05'
83°00'
83.00°
82°59'
2,340,000 FT. (MICH-SOUTH)
2,350 FT.
2,360,000 FT. (MICH-SOUTH)
350,000 FT. (MICH-SOUTH)
340 FT.
330,000 FT. (MICH-SOUTH)
42°26'
42°24'

1980 CENSUS MAP
BASE MAP COMPILED 1967

REVISIONS							
DATE	TYPE	DATE	TYPE	DATE	TYPE	DATE	TYPE
6-71	REVISED						
1971	GBF COR						
1980	UPDATED CUE						
1978	BAS						
	1980 TRACTS						
1-1-80	BAS						

NOT REVIEWED:

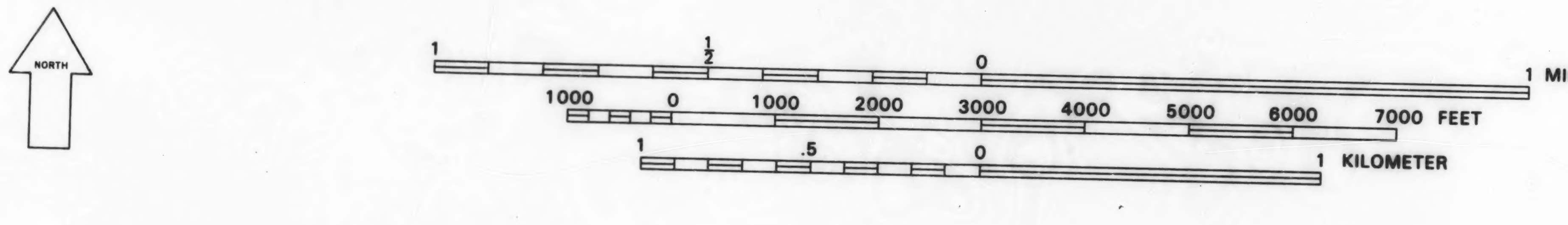
NORTH
1
½
0
1 MILE
1000
0
1000
2000
3000
4000
5000
6000
7000 FEET
1
.5
0
1 KILOMETER

INDEX TO ADJOINING SHEETS

43	42	41
54	55	56
59	58	57

DETROIT
Metropolitan Map Series
2160

(26-099) Macomb Co., MI
(26-125) Oakland Co., MI
(26-163) Wayne Co., MI

MAP SHEET
55

DETROIT URBANIZED AREA

UNITED STATES
DEPARTMENT OF COMMERCE

BUREAU OF THE CENSUS
Geography Division

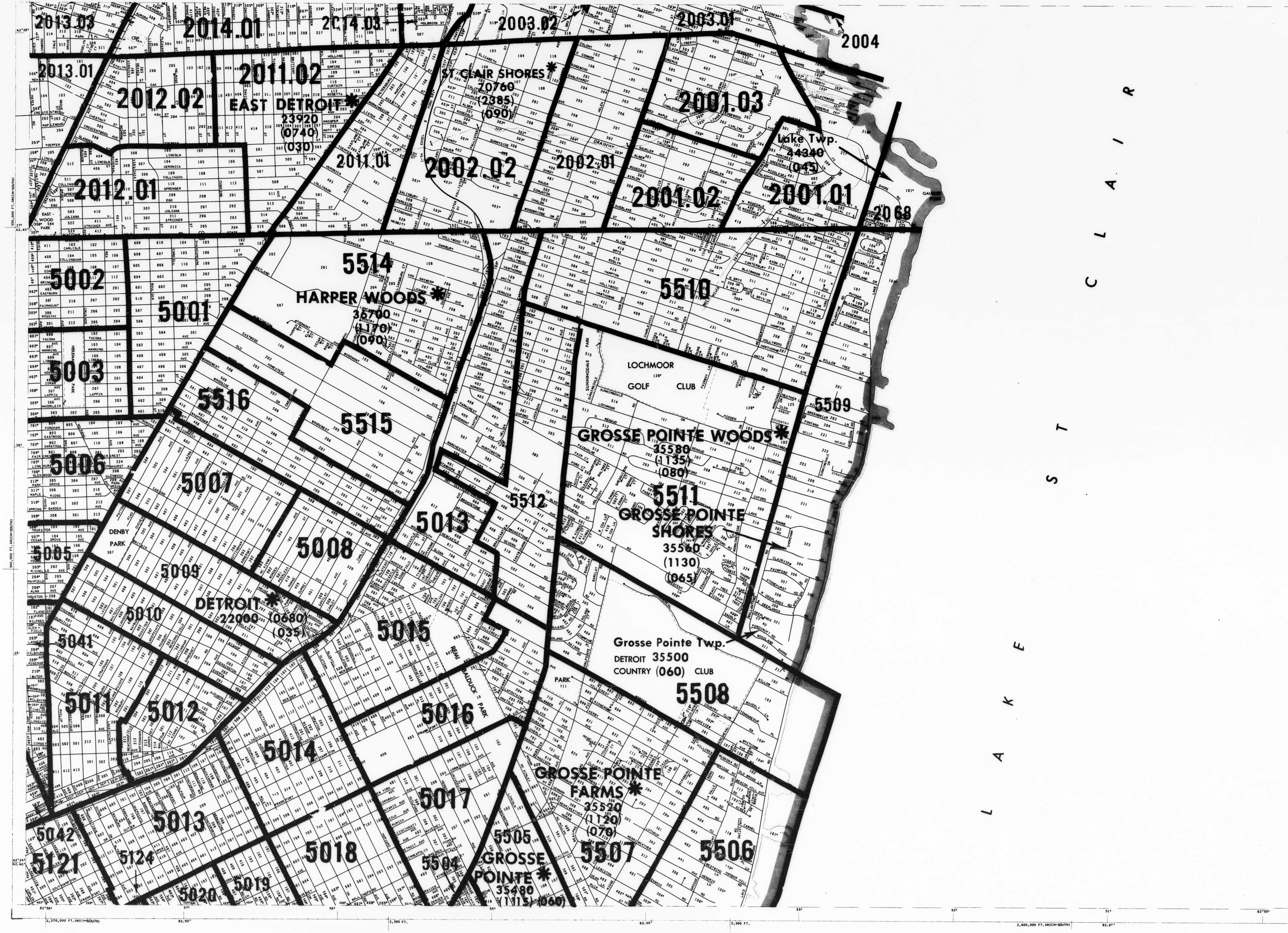
2013.03
2014.01
2014.03
2003.02
2003.01
2004
2013.01
2011.02
EAST DETROIT
23920
(0740)
(030)
ST CLAIR SHORES
70760
(2385)
(090)
2012.02
2001.03
Lake Twp.
44340
(045)
2011.01
2002.02
2002.01
2012.01
2001.02
2001.01
2068
5514
HARPER WOODS
36700
(1170)
(090)
5002
5001
5510
5003
LOCHMOOR
GOLF CLUB
5516
5515
5509
GROSSE POINTE WOODS
35580
(1135)
(080)
5006
5007
5511
GROSSE POINTE SHORES
35560
(1130)
(065)
5512
5013
DENBY PARK
5008
5005
5009
DETROIT
22000
(0680)
(035)
5010
5015
5041
Grosse Pointe Twp.
DETROIT 35500
COUNTRY (060) CLUB
5508
5011
5012
5016
5014
GROSSE POINTE FARMS
35520
(1120)
(070)
5017
5013
5042
5505
5121
5124
5018
5504
GROSSE POINTE
35480
(1115) (060)
5507
5506
5020
5019
LAKE ST CLAIR
82°58'
57'
53'
52'
51'
82°50'
2,370,000 FT. (MICH-SOUTH)
82.95°
2,380 FT.
82.90°
2,390 FT.
2,400,000 FT. (MICH-SOUTH)
82.8°

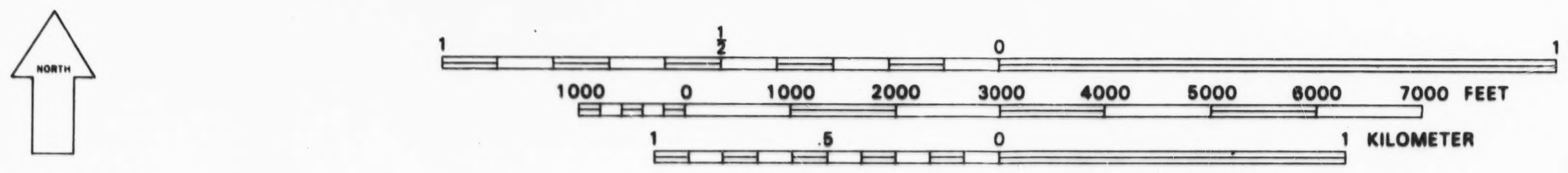
NORTH
1
½
0
1 MILE
1000
0
1000
2000
3000
4000
5000
6000
7000 FEET
1
.5
0
1 KILOMETER

1980 CENSUS MAP

BASE MAP COMPILED 1967

REVISIONS							
DATE	TYPE	DATE	TYPE	DATE	TYPE	DATE	TYPE
6 71	REVISED						
1971	GBF COR						
1980	UPDATED CUL						
	1980 TRACTS						
1978	BAS						
1 1 80	BAS						

NOT REVIEWED:

INDEX TO ADJOINING SHEETS

42	41	
55	56	
58	57	

DETROIT

Metropolitan Map Series
2160

(26-099) Macomb Co., MI
(26-163) Wayne Co., MI

MAP SHEET
56

DETROIT URBANIZED AREA

UNITED STATES
DEPARTMENT OF COMMERCE

BUREAU OF THE CENSUS
Geography Division

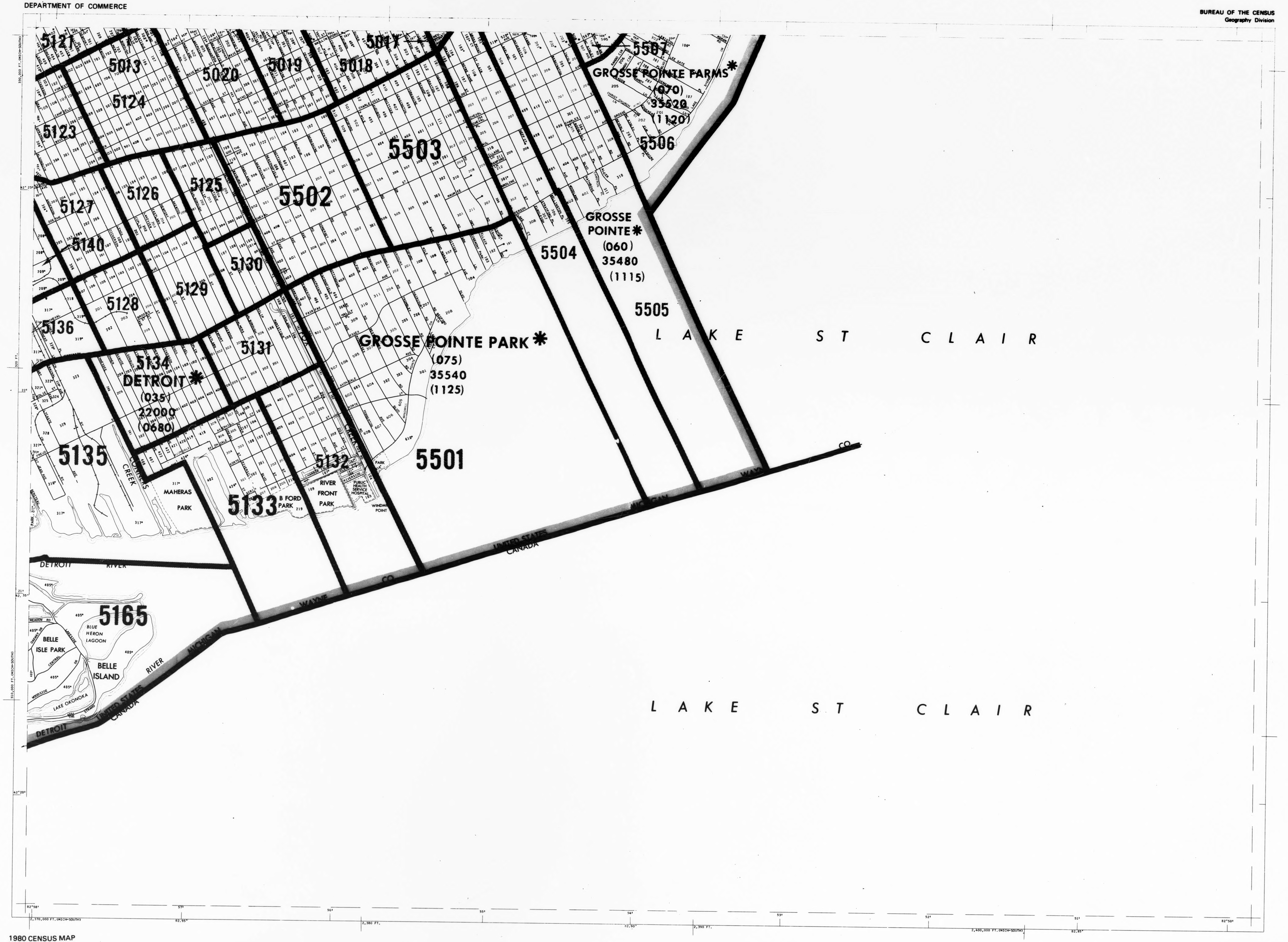
5127
5013
5020
5019
5018
5017
5507
GROSSE POINTE FARMS*
(070)
35520
(1120)
5124
5123
5503
5506
5125
5126
5502
5127
GROSSE POINTE*
(060)
35480
(1115)
5140
5504
5130
5129
5128
5505
5136
LAKE ST CLAIR
GROSSE POINTE PARK*
(075)
35540
(1125)
5131
5134
DETROIT*
(035)
22000
(0680)
5135
5501
5132
CONNERS CREEK
MAHERAS PARK
5133
B FORD PARK
RIVER FRONT PARK
PUBLIC HEALTH SERVICE HOSPITAL
WINDMILL POINT
DETROIT RIVER
WAYNE CO.
MICHIGAN
UNITED STATES
CANADA
5165
BLUE HERON LAGOON
BELLE ISLE PARK
BELLE ISLAND
LAKE OKONOKA
LAKE ST CLAIR
82°58'
57'
56'
55'
54'
53'
52'
51'
82°50'
82.95°
82.90°
82.85°
2,370,000 FT. (MICH-SOUTH)
2,380 FT.
2,390 FT.
2,400,000 FT. (MICH-SOUTH)
42°20'
21'
22'
42°23'
330,000 FT. (MICH-SOUTH)
320,000 FT.
310,000 FT. (MICH-SOUTH)

1980 CENSUS MAP
BASE MAP COMPILED 1967

REVISIONS							
DATE	TYPE	DATE	TYPE	DATE	TYPE	DATE	TYPE
6 71	REVISED						
1971	GBF COR						
1980	UPDATED [illegible]						
1978	BAS						
	1980 TRACTS						
1 1 80	BAS						

NOT REVIEWED:


NORTH
1
1/2
0
1 MILE
1000
0
1000
2000
3000
4000
5000
6000
7000 FEET
1
.5
0
1 KILOMETER

INDEX TO ADJOINING SHEETS

55	56	
58	57	
67		

DETROIT
Metropolitan Map Series
2160

(26-163) Wayne Co., MI

MAP SHEET
57

DETROIT URBANIZED AREA

UNITED STATES
DEPARTMENT OF COMMERCE

BUREAU OF THE CENSUS
Geography Division

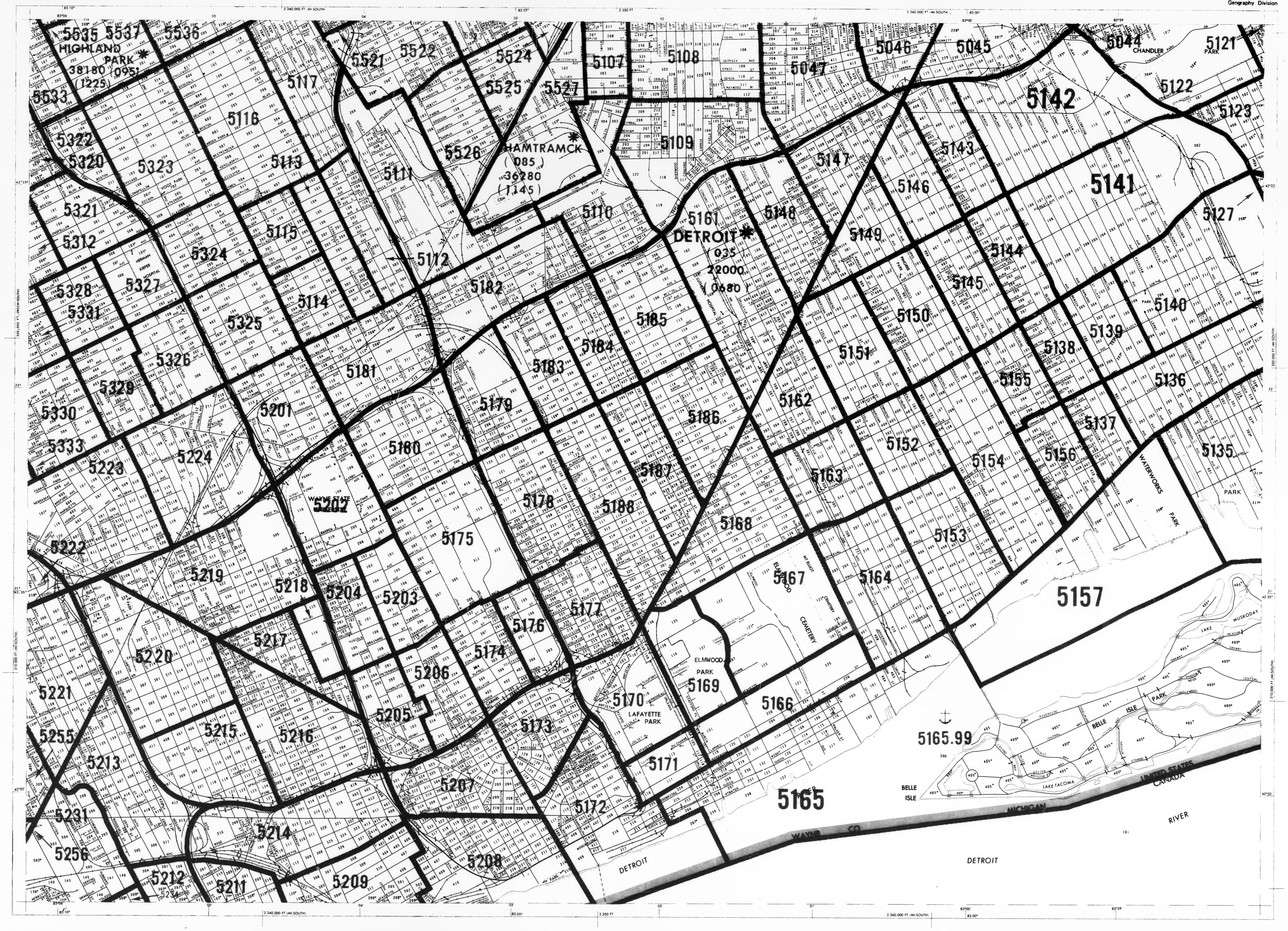

5535
5537
5536
HIGHLAND PARK
38180 (095)
(1225)
5533
5521
5522
5524
5525
5527
5117
5116
5107
5108
5047
5046
5045
5044
CHANDLER PARK
5121
5122
5123
5142
5322
5320
5323
5113
5111
5526
HAMTRAMCK
(085)
36280
(1145)
5109
5147
5143
5146
5141
5321
5312
5115
5110
5161
DETROIT
(035)
22000
(0680)
5148
5149
5127
5324
5112
5144
5328
5327
5331
5114
5182
5145
5185
5140
5325
5150
5139
5326
5181
5184
5183
5151
5138
5329
5201
5179
5162
5155
5136
5330
5186
5137
5333
5223
5224
5180
5152
5154
5156
5135
5187
5163
WATERWORKS PARK
WAYNE STATE
5202
5178
5188
5168
5153
PARK
5222
5175
5219
5218
5204
5203
5167
ELMWOOD CEMETERY
5164
5157
5176
5177
5217
5220
5174
ELMWOOD PARK
5169
5221
5206
5170
LAFAYETTE PARK
5166
5165.99
5205
5173
5255
5215
5216
5213
5171
BELLE ISLE PARK
5207
5231
5172
BELLE ISLE
5165
LAKE TACOMA
LAKE MUSKODAY
UNITED STATES
CANADA
MICHIGAN
RIVER
WAYNE CO
5256
5214
5208
DETROIT
DETROIT
5212
5234
5211
5209
83°10′
83°06′
05′
04′
03′
83.05°
02′
01′
83°00′
83.00°
82°59′
42°23′
42°22′
42°21′
42°20′
2,340,000 FT (MI-SOUTH)
2,350 FT
2,360,000 FT (MI-SOUTH)
320,000 FT (MI-SOUTH)
310,000 FT (MI-SOUTH)

1980 CENSUS MAP
BASE MAP COMPILED 1967

REVISIONS							
DATE	TYPE	DATE	TYPE	DATE	TYPE	DATE	TYPE
6 71	REVISED						
1971	GBF COR						
1980	UPDATED CUE						
	1980 TRACTS						
1 1 80	BAS						

NOT REVIEWED:

NORTH

1 ½ 0 1 MILE
1000 0 1000 2000 3000 4000 5000 6000 7000 FEET
1 .5 0 1 KILOMETER

INDEX TO ADJOINING SHEETS

54	55	56
59	58	57
66	67	

DETROIT
Metropolitan Map Series
2160
(26- 163) Wayne Co., MI
MAP SHEET
58

DETROIT URBANIZED AREA

UNITED STATES
DEPARTMENT OF COMMERCE

BUREAU OF THE CENSUS
Geography Division

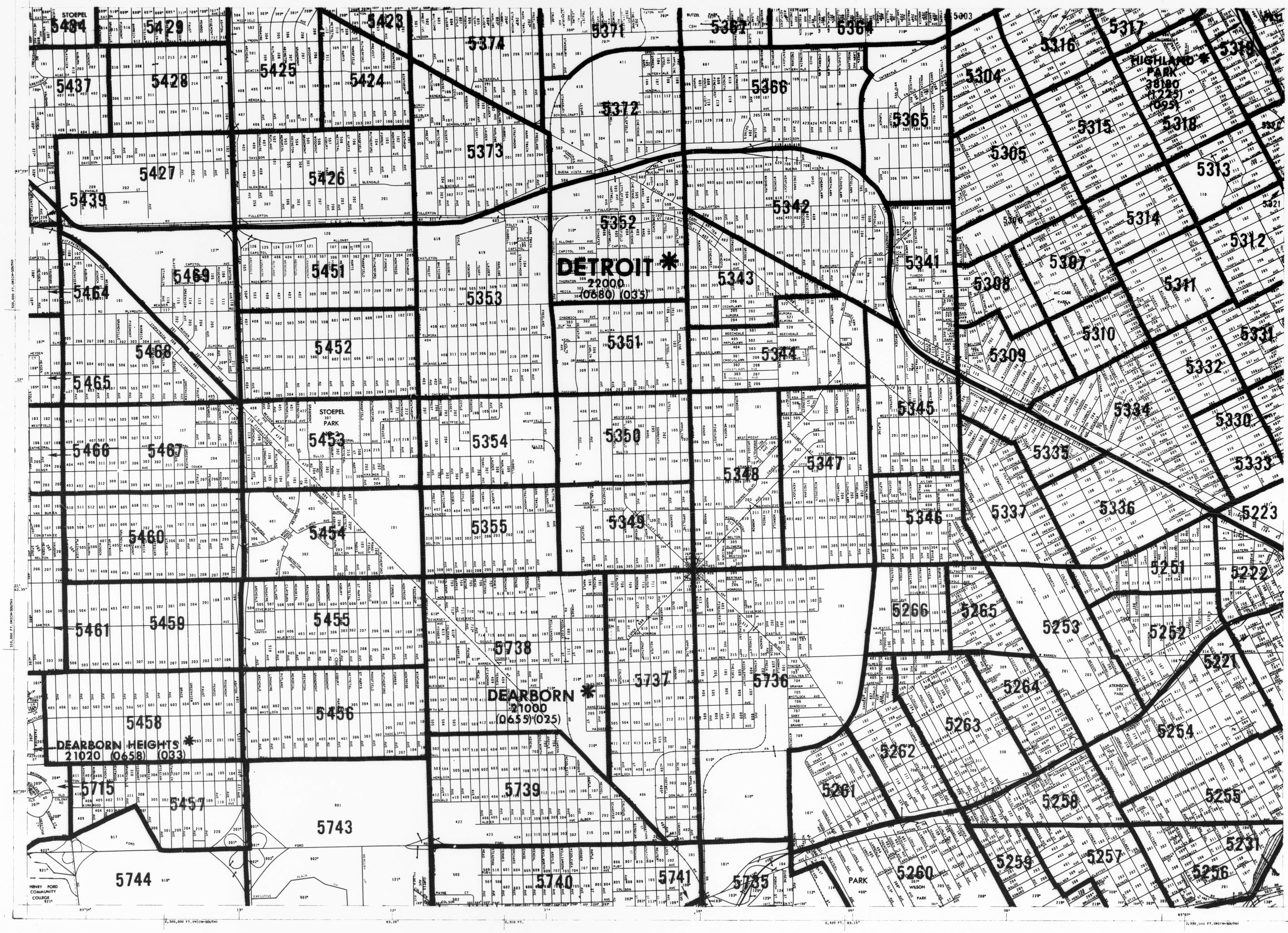
DETROIT
22000
(0680) (035)
DEARBORN
21000
(0655) (025)
DEARBORN HEIGHTS
21020 (0658) (033)
HIGHLAND PARK
38180
(1225)
(095)
STOEPEL PARK
HENRY FORD COMMUNITY COLLEGE
MC CABE PARK
ATKINSON PARK
5484
5429
5423
5374
5371
5367
5364
5317
5316
5319
5437
5428
5425
5424
5372
5366
5365
5304
5318
5427
5426
5373
5305
5315
5313
5439
5342
5314
5352
5312
5469
5451
5353
5343
5341
5307
5308
5311
5464
5452
5351
5344
5310
5309
5331
5332
5468
5465
5345
5334
5330
5466
5467
5453
5354
5350
5348
5347
5335
5333
5460
5454
5355
5349
5346
5337
5336
5223
5251
5222
5461
5459
5455
5266
5265
5253
5252
5738
5737
5736
5221
5264
5458
5456
5263
5254
5262
5715
5457
5739
5261
5258
5255
5743
5231
5744
5740
5741
5735
5260
5259
5257
5256
83°14'
13'
12'
11'
10'
09'
08'
83°07'
83.20°
83.15°
2,300,000 FT. (MICH-SOUTH)
2,310 FT.
2,320 FT.
2,330,000 FT. (MICH-SOUTH)
320,000 FT. (MICH-SOUTH)
310,000 FT. (MICH-SOUTH)
42.35°
22'
21'

1980 CENSUS MAP
BASE MAP COMPILED 1967

REVISIONS							
DATE	TYPE	DATE	TYPE	DATE	TYPE	DATE	TYPE
6-71	REVISED						
1971	GBF COR						
1978	BAS						
	1980 TRACTS						
1 1 80	BAS						

NOT REVIEWED:

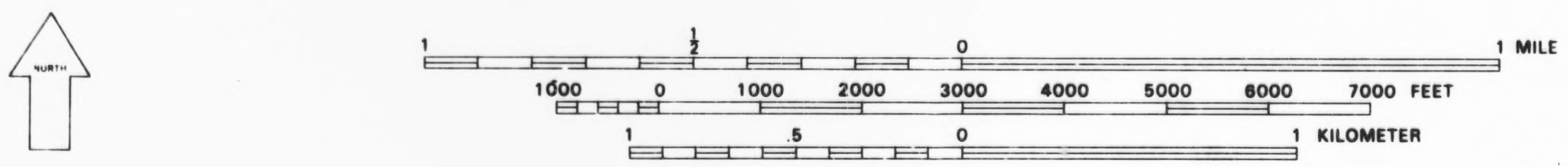
NORTH
1 MILE
1000 0 1000 2000 3000 4000 5000 6000 7000 FEET
1 .5 0 1 KILOMETER

INDEX TO ADJOINING SHEETS

53	54	55
60	59	58
65	66	67

DETROIT
Metropolitan Map Series
2160

(26-163) Wayne Co., MI

MAP SHEET
59

DETROIT URBANIZED AREA

UNITED STATES
DEPARTMENT OF COMMERCE

BUREAU OF THE CENSUS
Geography Division

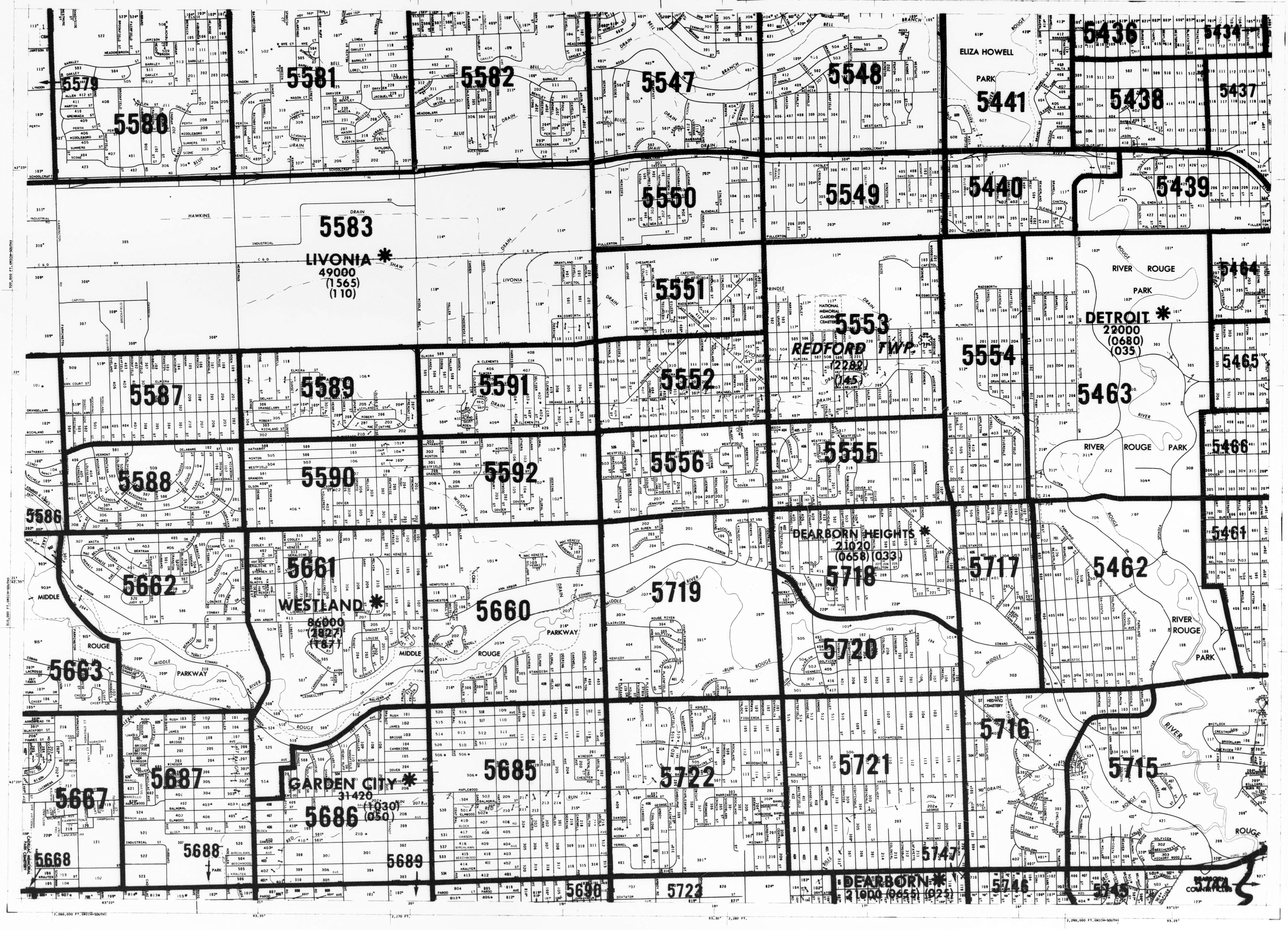

5436
5434
5579
5581
5582
5547
5548
ELIZA HOWELL PARK
5441
5438
5437
5580
5550
5549
5440
5439
5583
LIVONIA
49000
(1565)
(110)
5551
5553
NATIONAL MEMORIAL GARDEN CEMETERY
REDFORD TWP
(2282)
(145)
5554
RIVER ROUGE PARK
DETROIT
22000
(0680)
(035)
5464
5465
5587
5589
5591
5552
5463
5588
5590
5592
5556
5555
5466
5586
5661
DEARBORN HEIGHTS
21020
(0658) (033)
5718
5717
5461
5462
5662
WESTLAND
86000
(2827)
(1871)
5660
5719
5720
RIVER ROUGE PARK
5663
MIDDLE ROUGE PARKWAY
HEDWIG CEMETERY
5716
5687
GARDEN CITY
31420
(1030)
(050)
5685
5722
5721
5715
5667
5686
5688
5689
5668
CADILLAC MEMORIAL PARK CEMETERY
5747
DEARBORN
21000 (0655) (025)
5696
5723
5746
5745
COUNTRY CLUB
2,260,000 FT. (MICH-SOUTH)
2,270 FT.
2,280 FT.
2,290,000 FT. (MICH-SOUTH)
83°22'
83°15'
83.25°
320,000 FT. (MICH-SOUTH)
310,000 FT. (MICH-SOUTH)
42°23'

1980 CENSUS MAP
BASE MAP COMPILED 1967

REVISIONS							
DATE	TYPE	DATE	TYPE	DATE	TYPE	DATE	TYPE
[illegible]	REVISED						
1971	GBF [illegible]						
[illegible]	[illegible]						
1978	BAS						
3 79	1980 TRACTS						
1 1 80	BAS						

NOT REVIEWED:

NORTH

1 ½ 0 1 MILE
1000 0 1000 2000 3000 4000 5000 6000 7000 FEET
1 .5 0 1 KILOMETER

INDEX TO ADJOINING SHEETS

52	53	54
61	60	59
64	65	66

DETROIT
Metropolitan Map Series
2160
(26-163) Wayne Co., Mi
MAP SHEET
60

DETROIT URBANIZED AREA

UNITED STATES
DEPARTMENT OF COMMERCE

BUREAU OF THE CENSUS
Geography Division

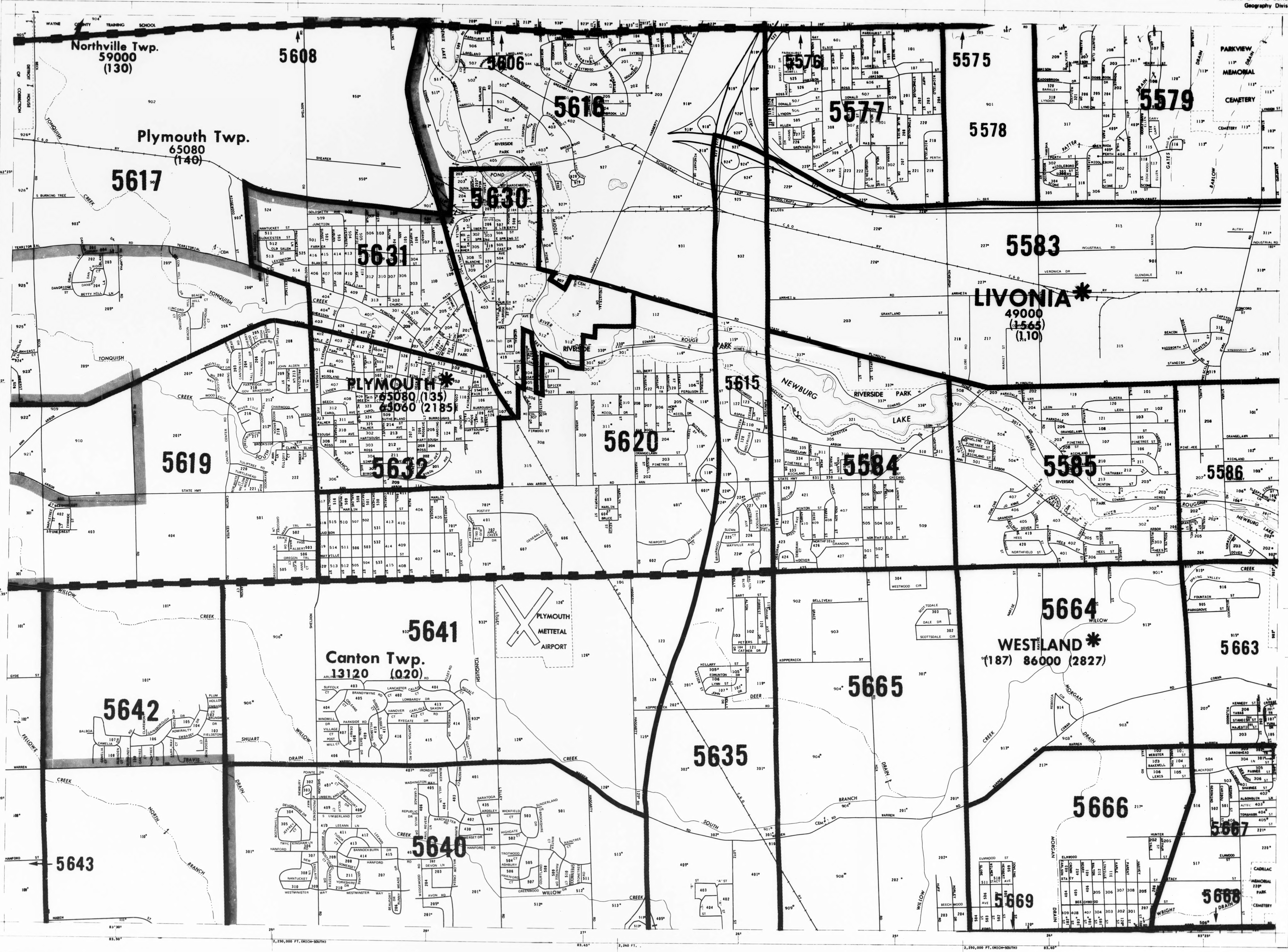
Northville Twp.
59000
(130)
Plymouth Twp.
65080
(140)
PLYMOUTH
65080 (135)
45060 (2185)
LIVONIA
49000
(1565)
(110)
Canton Twp.
13120 (020)
WESTLAND
(187) 86000 (2827)
PARKVIEW MEMORIAL CEMETERY
PLYMOUTH METTETAL AIRPORT
CADILLAC MEMORIAL PARK CEMETERY
RIVERSIDE PARK
NEWBURG LAKE
5608
5606
5616
5576
5577
5575
5578
5579
5617
5630
5631
5583
5615
5620
5619
5632
5584
5585
5586
5641
5664
5663
5642
5665
5635
5666
5667
5640
5643
5669
5668
83°30'
83°23'
2,250,000 FT. (MICH-SOUTH)
2,240 FT.

1980 CENSUS MAP
BASE MAP COMPILED 1967

REVISIONS							
DATE	TYPE	DATE	TYPE	DATE	TYPE	DATE	TYPE
6-71	REVISED						
1971	GBF COR						
[illegible]	[illegible]						
1978	BAS						
3 79	1980 TRACTS						
[illegible]	BAS						

NOT REVIEWED:

NORTH

1 ½ 0 1 MILE
1000 0 1000 2000 3000 4000 5000 6000 7000 FEET
1 .5 0 1 KILOMETER

INDEX TO ADJOINING SHEETS

51	52	53
62	61	60
63	64	65

DETROIT
Metropolitan Map Series
2160

(26-163) Wayne Co., MI

MAP SHEET
61

DETROIT URBANIZED AREA

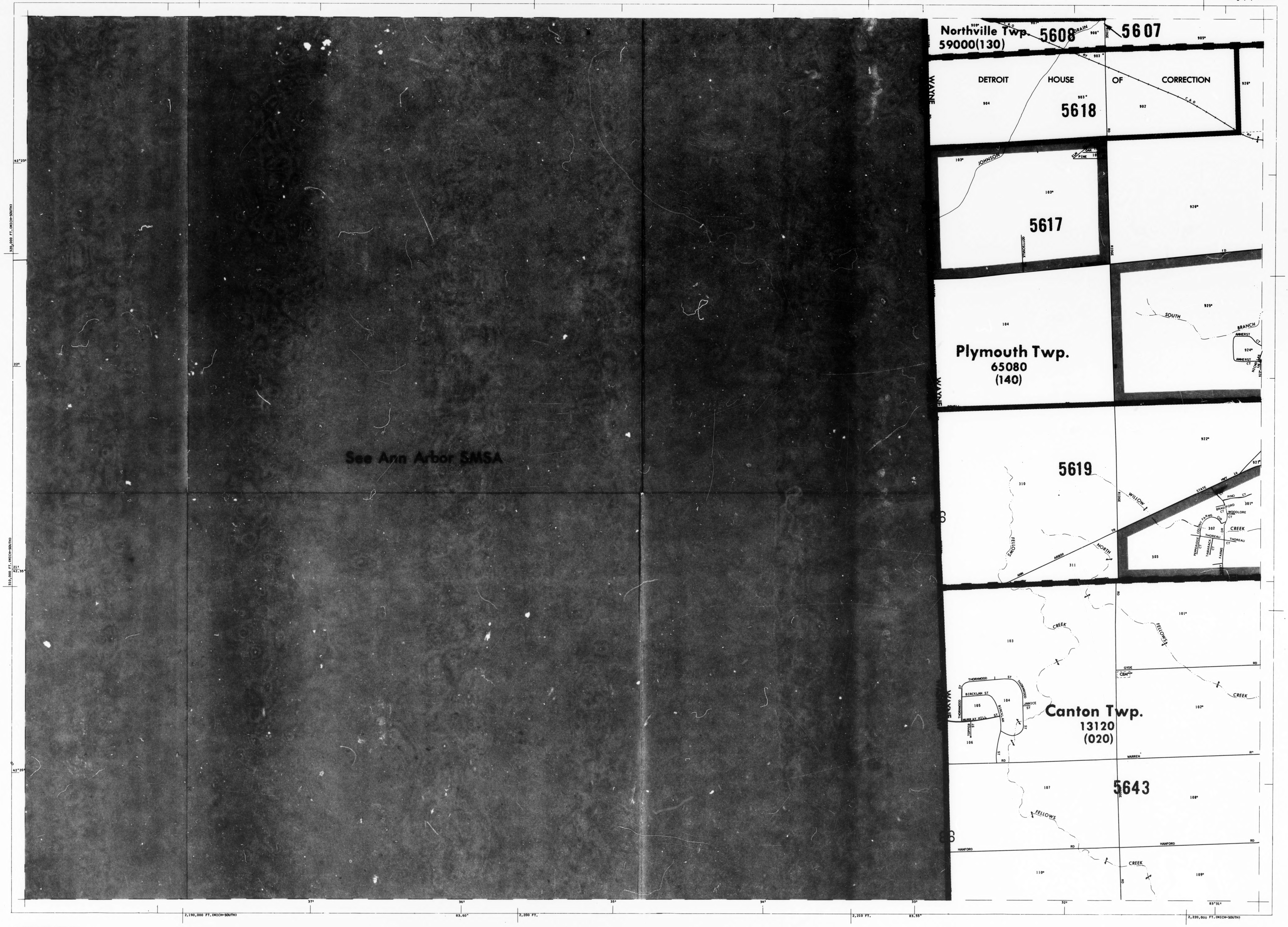
See Ann Arbor SMSA
Northville Twp.
59000(130)
5608
5607
DETROIT HOUSE OF CORRECTION
5618
5617
JOHNSON
Plymouth Twp.
65080
(140)
SOUTH BRANCH
AMHERST CT
5619
WILLOW
STATE HWY 14
ANN ARBOR TR
NORTH
FELLOWS
CREEK
THOREAU
Canton Twp.
13120
(020)
THORNWOOD ST
BIRCKLAN ST
MURRAY HILL ST
JANICE ST
WARREN
5643
FELLOWS
HANFORD RD
CREEK
WAYNE
42°23'
22'
21'
42.35°
42°20'
370,000 FT. (MICH-SOUTH)
310,000 FT. (MICH-SOUTH)
37'
36'
83.60°
35'
34'
33'
83.55°
32'
83°31'
2,190,000 FT. (MICH-SOUTH)
2,200 FT.
2,210 FT.
2,220,000 FT. (MICH-SOUTH)

1980 CENSUS MAP

BASE MAP COMPILED 1967

REVISIONS							
DATE	TYPE	DATE	TYPE	DATE	TYPE	DATE	TYPE
1980	UPDATED CUE						
3-74	1980 TRACTS						
1978	BAS						
1971	GBF COR						
6-71	REVISED						
1-1-80	BAS						
1980	TRACTS						

NOT REVIEWED:

NORTH

1 ½ 0 1 MILE

1000 0 1000 2000 3000 4000 5000 6000 7000 FEET

1 .5 0 1 KILOMETER

INDEX TO ADJOINING SHEETS

	51	52
	62	61
	63	64

*THIS IS ALSO MAP SHEET 5 OF THE ANN ARBOR SERIES

DETROIT

Metropolitan Map Series

2160

(26-163) Wayne Co., MI

MAP SHEET 62*

DETROIT URBANIZED AREA

UNITED STATES
DEPARTMENT OF COMMERCE

BUREAU OF THE CENSUS
Geography Division


See Ann Arbor SMSA
WAYNE
5643
Canton Twp.
13120
(020)
5876
Van Buren Twp.
81660
(185)
FELLOWS CREEK
STATE HWY 153
FORD RD
SALTZ RD
GREEN DRAIN
RIDGE RD
CHERRY HILL RD
MOFT DRAIN
DENTON RD
LOWER RIVER RD
PROCTOR RD
ROUGE
GOODELL DRAIN
NEWTON ST
FOWLER CREEK
GEDDES RD
BARR RD
SINES DRAIN
HWY 12
DELOR ST
WESTERN
CEMETERY ST
CEM
CROSS
CED
MICHIGAN AV
OLD MICHIGAN
FAIRWAY ST
PARKSIDE ST
OUTER DR
NYC RR
VAN BORN RD
DENTON DRAIN
110*
109*
108*
111*
112*
115*
116*
117*
118*
201*
202*
203*
204*
205*
206*
207*
301*
302
305
306
309*
312*
314
315
316
319*
320
321*
103*
104*
42°19'
42°18'
42.30°
42°17'
42°16'
83°38'
37'
36'
35'
34'
32'
83°31'
83.60°
83.55°
300,000 FT. (MICH-SOUTH)
290 FT.
280,000 FT. (MICH-SOUTH)
2,190,000 FT. (MICH-SOUTH)
2,200 FT.
2,210 FT.
2,220,000 FT. (MICH-SOUTH)

1980 CENSUS MAP
BASE MAP COMPILED 1967

REVISIONS							
DATE	TYPE	DATE	TYPE	DATE	TYPE	DATE	TYPE
1980	UPDATED CUE						
1970	BAS						
	[illegible] TRACTS						
1971	[illegible] CCD						
8-71	REVISED						
1-1-[illegible]	BAS						

NOT REVIEWED:

NORTH

1 ½ 0 1 MILE
1000 0 1000 2000 3000 4000 5000 6000 7000 FEET
1 .5 0 1 KILOMETER

INDEX TO ADJOINING SHEETS

	62	61
	63	64
	71	70

*THIS IS ALSO MAP SHEET 12 OF THE ANN ARBOR SERIES

DETROIT
Metropolitan Map Series
2160

(26-163) Wayne Co., MI

MAP SHEET
63*

ANN ARBOR URBANIZED AREA

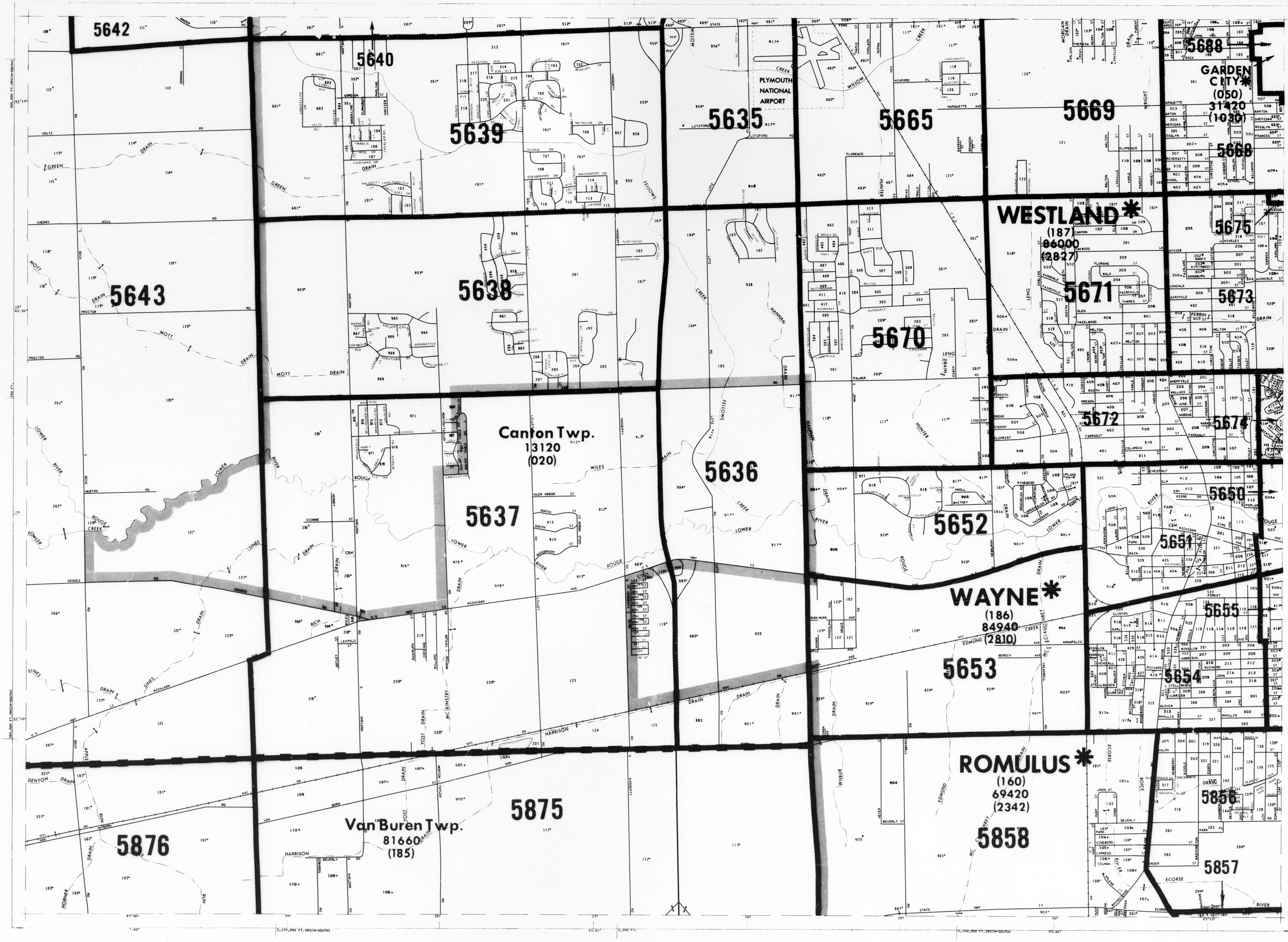
5642
5640
5639
5635
5665
5669
5688
GARDEN CITY*
(050)
31420
(1030)
5668
PLYMOUTH NATIONAL AIRPORT
WESTLAND*
(187)
86000
(2827)
5675
5643
5638
5671
5673
5670
5672
5674
Canton Twp.
13120
(020)
5636
5637
5652
5650
5651
WAYNE*
(186)
84940
(2810)
5655
5653
5654
ROMULUS*
(160)
69420
(2342)
5856
5875
Van Buren Twp.
81660
(185)
5876
5858
5857
83°30'
2,230,000 FT. (MICH-SOUTH)
2,250,000 FT. (MICH-SOUTH)
83.40°
83°23'

1980 CENSUS MAP

BASE MAP COMPILED 1967

REVISIONS							
DATE	TYPE	DATE	TYPE	DATE	TYPE	DATE	TYPE
[illegible]	[illegible]						
1971	[illegible]						
	[illegible]						
1978	BAS						
3 79	1980 TRACTS						
1 1 80	BAS						

NOT REVIEWED:

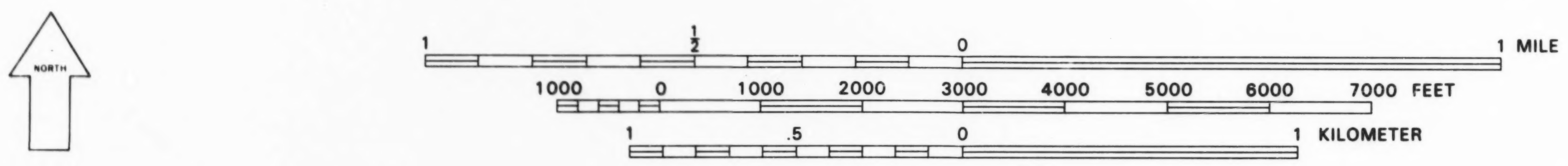
NORTH
1 ½ 0 1 MILE
1000 0 1000 2000 3000 4000 5000 6000 7000 FEET
1 .5 0 1 KILOMETER

INDEX TO ADJOINING SHEETS

62	61	60
63	64	65
71	70	69

DETROIT

Metropolitan Map Series
2160

(26 163) Wayne Co., MI

MAP SHEET
64

DETROIT URBANIZED AREA

UNITED STATES
DEPARTMENT OF COMMERCE

BUREAU OF THE CENSUS
Geography Division

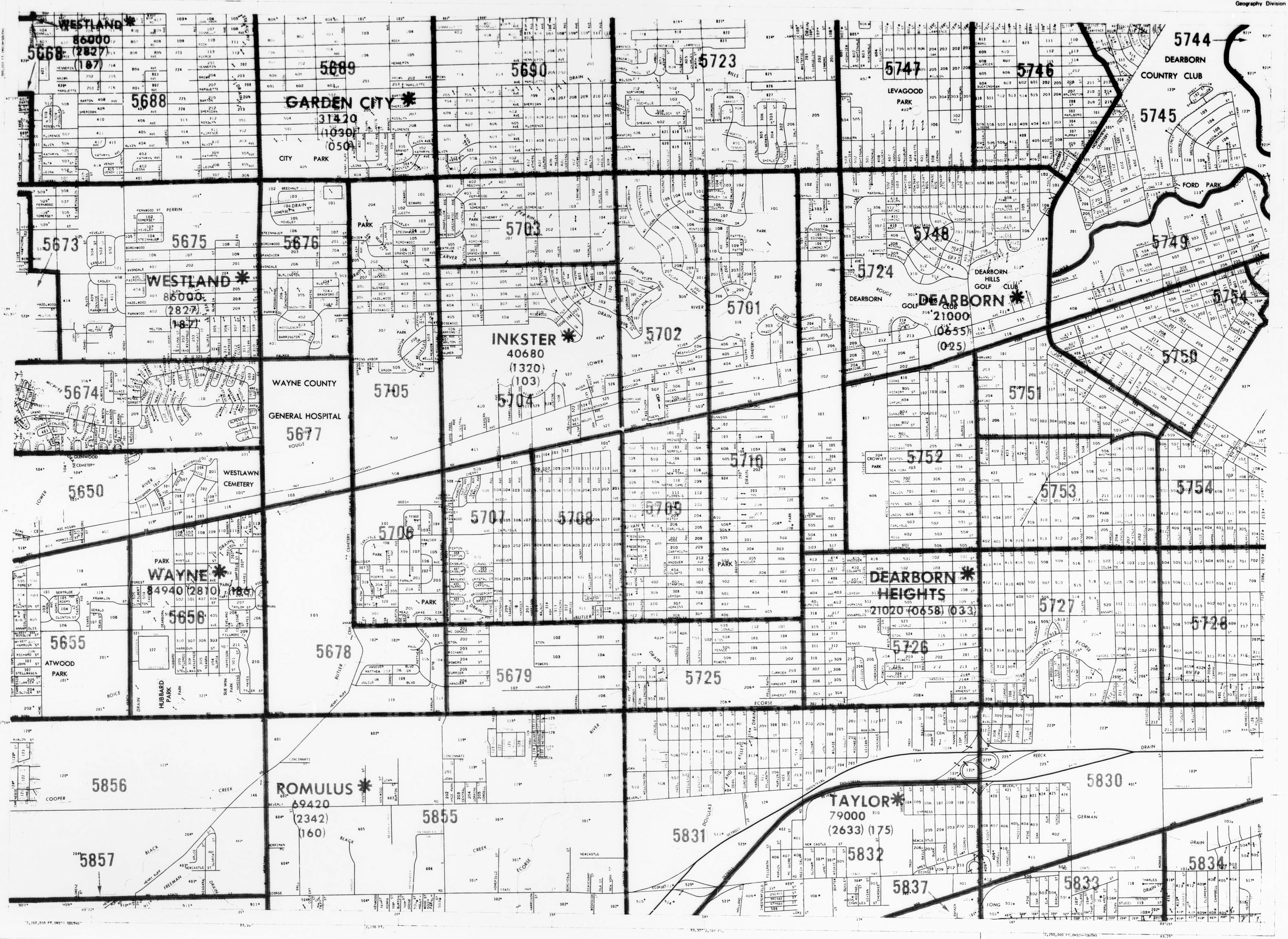
WESTLAND
86000
(2827)
(187)
5668
5688
5689
GARDEN CITY
31420
(1030)
(050)
CITY PARK
5690
5723
5747
LEVAGOOD PARK
5746
5744
DEARBORN COUNTRY CLUB
5745
FORD PARK
5673
5675
WESTLAND
86000
(2827)
(187)
5676
5703
5748
5749
5724
DEARBORN HILLS GOLF CLUB
DEARBORN
21000
(0655)
(025)
5701
5702
INKSTER
40680
(1320)
(103)
5754
5750
5674
WAYNE COUNTY GENERAL HOSPITAL
5705
5704
5677
5751
5650
WESTLAWN CEMETERY
5710
CROWLEY PARK
5752
5753
5754
5707
5708
5709
5706
WAYNE
84940 (2810) (186)
5656
DEARBORN HEIGHTS
21020 (0658) (033)
5727
5728
5655
ATWOOD PARK
HUBBARD PARK
5678
5679
5725
5726
5856
ROMULUS
69420
(2342)
(160)
5855
5831
TAYLOR
79000
(2633) (175)
5832
5830
5857
5837
5833
5834

1980 CENSUS MAP
BASE MAP COMPILED 1967

REVISIONS									
DATE	TYPE	DATE	TYPE	DATE	TYPE	DATE	TYPE	DATE	TYPE

NOT REVIEWED

NORTH

1 ½ 0 1 MILE
1000 0 1000 2000 3000 4000 5000 6000 7000 FEET
1 .5 0 1 KILOMETER

INDEX TO ADJOINING SHEETS

61	60	59
64	65	66
70	69	68

DETROIT
Metropolitan Map Series
2160
MAP SHEET
65

DETROIT URBANIZED AREA

UNITED STATES
DEPARTMENT OF COMMERCE

BUREAU OF THE CENSUS
Geography Division

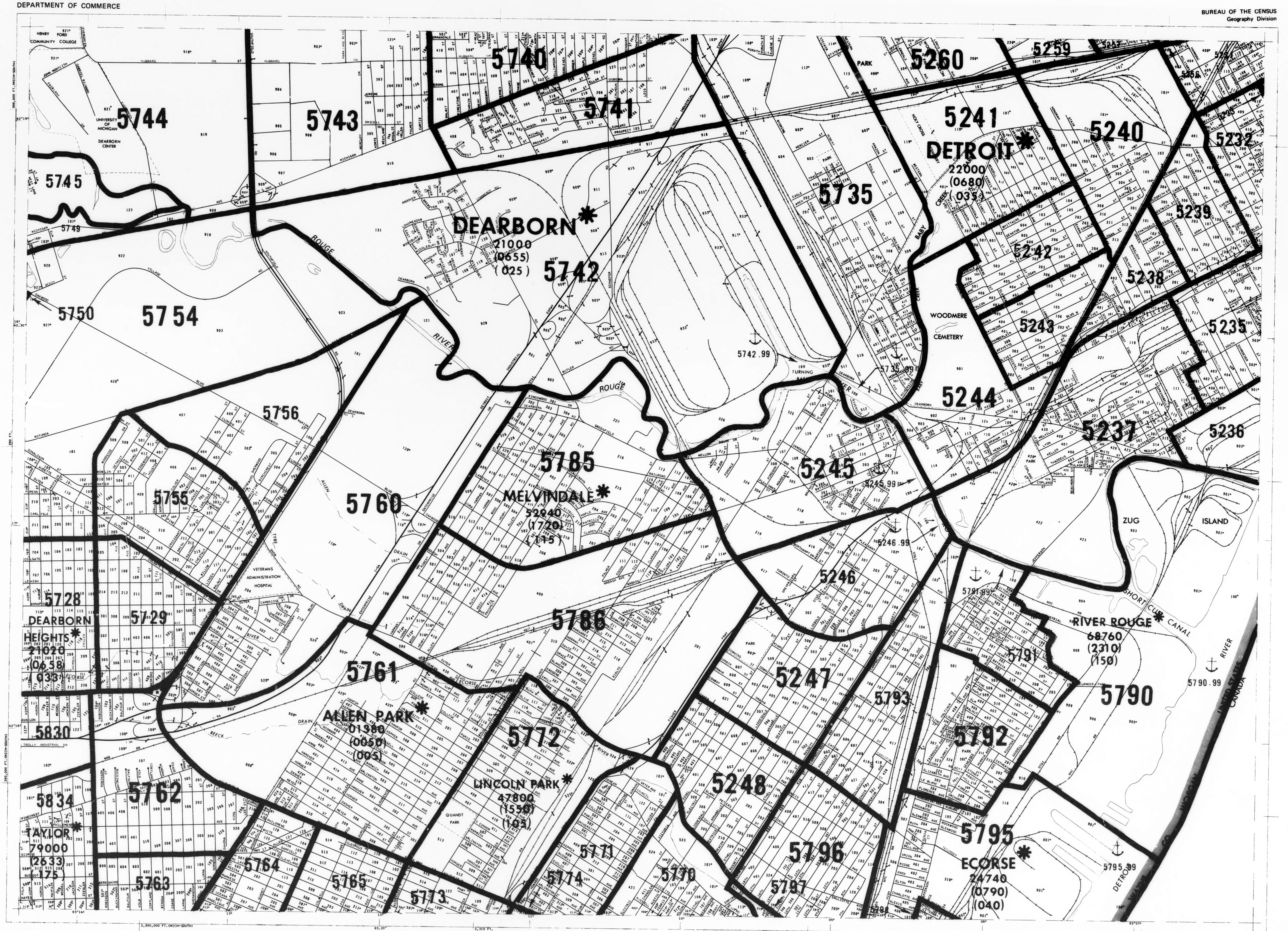
5744
UNIVERSITY OF MICHIGAN DEARBORN CENTER
HENRY FORD COMMUNITY COLLEGE
5743
5740
5741
5260
5259
5241
DETROIT
22000
(0680)
(035)
5240
5232
5745
5749
DEARBORN
21000
(0655)
(025)
5742
5735
5239
5242
5238
5750
5754
ROUGE
RIVER
WOODMERE CEMETERY
5243
5235
5742.99
5735.99
5244
5756
TURNING BASIN
5237
5236
5785
MELVINDALE
52940
(1720)
(115)
5245
5245.99
5755
5760
ZUG
ISLAND
VETERANS ADMINISTRATION HOSPITAL
5246.99
5246
5728
DEARBORN HEIGHTS
21020
(0658)
(033)
5729
5786
5791.99
SHORT CUT CANAL
RIVER ROUGE
68760
(2310)
(150)
5791
5761
5247
5793
5790
5790.99
UNITED STATES
CANADA
DETROIT RIVER
ALLEN PARK
01380
(0050)
(005)
5830
5772
5792
LINCOLN PARK
47800
(1550)
(105)
5248
5834
5762
QUANDT PARK
5795
TAYLOR
79000
(2633)
(175)
5771
5796
ECORSE
24740
(0790)
(040)
5795.99
5764
5765
5774
5770
5763
5773
5797
5798
83°14'
83.20°
83°07'
42°16'
42.30°
2,300,000 FT. (MICH-SOUTH)
2,310 FT.
2,320 FT. 83.15°
2,330,00 FT. (MICH-SOUTH)
260,000 FT. (MICH-SOUTH)
290,000 FT. (MICH-SOUTH)

1980 CENSUS MAP
BASE MAP COMPILED 1967

REVISIONS							
DATE	TYPE	DATE	TYPE	DATE	TYPE	DATE	TYPE
4-69	CCM COR						
6-71	REVISED						
1971	GBF COR						
1980	UPDATED [illegible]						
1978	BAS						
	1980 TRACTS						
1-1-80	BAS						

NOT REVIEWED:

NORTH

1 ½ 0 1 MILE
1000 0 1000 2000 3000 4000 5000 6000 7000 FEET
1 .5 0 1 KILOMETER

INDEX TO ADJOINING SHEETS

60	59	58
65	66	67
69	68	

DETROIT
Metropolitan Map Series
2160
(26-163) Wayne Co., MI
MAP SHEET
66

DETROIT URBANIZED AREA

UNITED STATES
DEPARTMENT OF COMMERCE

BUREAU OF THE CENSUS
Geography Division


5231
5234
5212
5211
5209
5208
RIVER 5172
CANADA
DETROIT
5210
5233
5232
5235
DETROIT ✱
(035)
22000
(0680)
902
FORT WAYNE
US ARMY POST
5236
RIVER
UNITED STATES
CANADA
RIVER ROUGE ✱
(150)
68760
(2310)
MICHIGAN
DETROIT
WAYNE
5790
5790
83°06'
05'
04'
03'
02'
01'
83°00'
82°59'
2,340,000 FT. (MICH-SOUTH)
2,350 FT.
2,360 FT.
83.00°
2,370,000 FT. (MICH-SOUTH)
42°19'
42°16'
17'
18'
300,000 FT. (MICH-SOUTH)
290,000 FT. (MICH-SOUTH)

1980 CENSUS MAP
BASE MAP COMPILED 1967

REVISIONS							
DATE	TYPE	DATE	TYPE	DATE	TYPE	DATE	TYPE
[illegible]							
[illegible]	[illegible]						
[illegible]	[illegible]						
[illegible]	[illegible]						

NOT REVIEWED:


1
1/2
0
1 MILE
1000
0
1000
2000
3000
4000
5000
6000
7000 FEET
1
.5
0
1 KILOMETER

INDEX TO ADJOINING SHEETS

59	58	57
66	67	
68		

DETROIT
Metropolitan Map Series
2160

26 163

MAP SHEET
67

DETROIT URBANIZED AREA

UNITED STATES
DEPARTMENT OF COMMERCE

BUREAU OF THE CENSUS
Geography Division

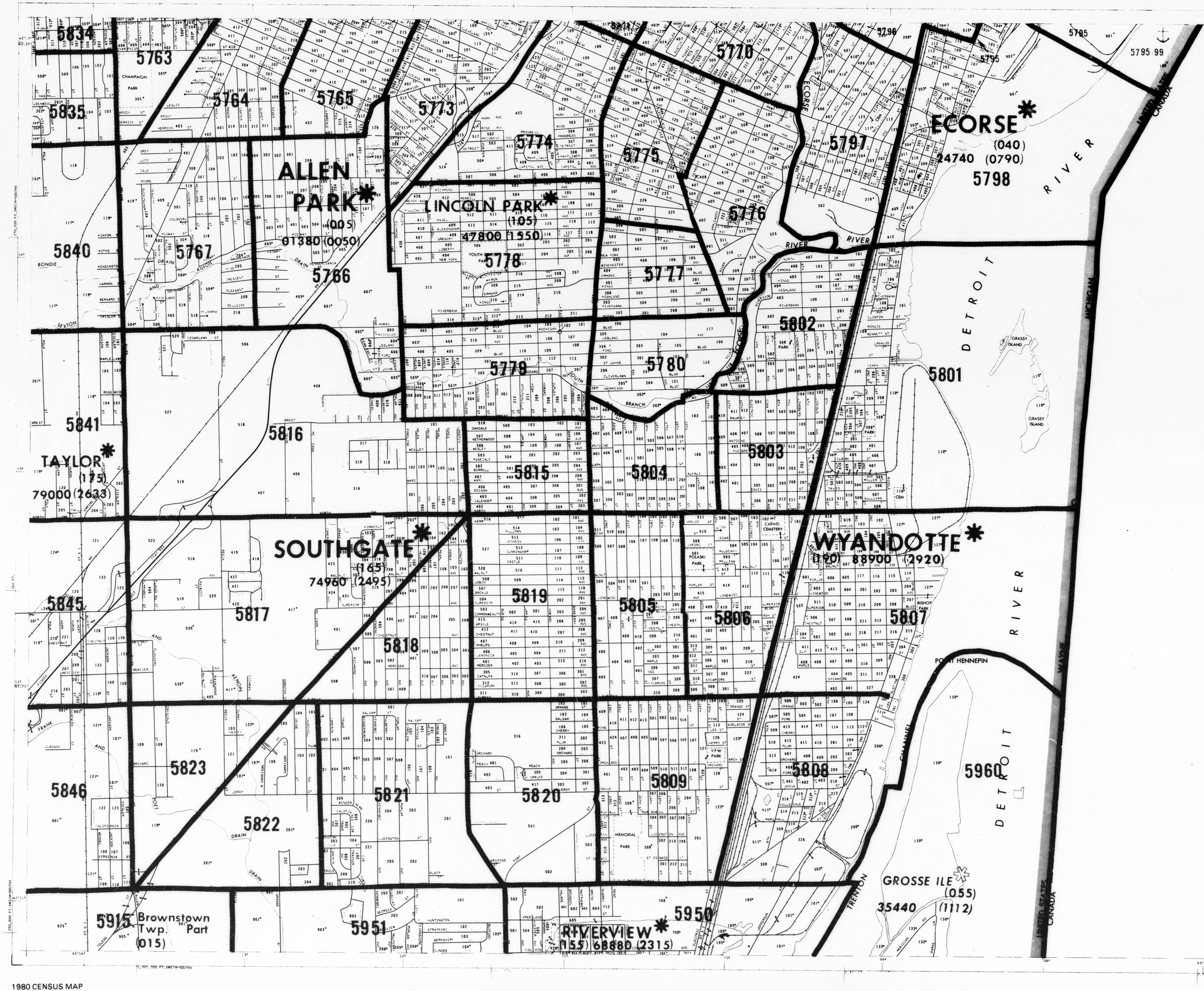
5834
5763
5764
5765
5773
5770
5796
5795
5795 99
5835
ALLEN PARK*
(005)
01380 (0050)
5767
5766
5774
LINCOLN PARK*
(105)
47800 (1550)
5775
5776
5791
ECORSE*
(040)
24740 (0790)
5798
DETROIT RIVER
5840
5778
5777
5779
5780
5802
5801
5841
TAYLOR*
(175)
79000 (2633)
5816
5815
5804
5803
SOUTHGATE*
(165)
74960 (2495)
WYANDOTTE*
(190) 88900 (2920)
5845
5817
5819
5805
5806
5807
5818
5846
5823
5822
5821
5820
5809
5808
5960
5915
Brownstown Twp. Part
(015)
5951
RIVERVIEW*
(155) 68880 (2315)
5950
GROSSE ILE*
(055)
35440 (1112)
UNITED STATES
CANADA
NORTH

1 ½ 0 1 MILE
1000 0 1000 2000 3000 4000 5000 6000 7000 FEET
1 .5 0 1 KILOMETER

1980 CENSUS MAP

BASE MAP COMPILED 1967

REVISIONS							
DATE	TYPE	DATE	TYPE	DATE	TYPE	DATE	TYPE

NOT REVIEWED

INDEX TO ADJOINING SHEETS

65	66	67
69	68	
73	74	

DETROIT

Metropolitan Map Series
2160

MAP SHEET
68

(26 163)

DETROIT URBANIZED AREA

UNITED STATES
DEPARTMENT OF COMMERCE

BUREAU OF THE CENSUS
Geography Division

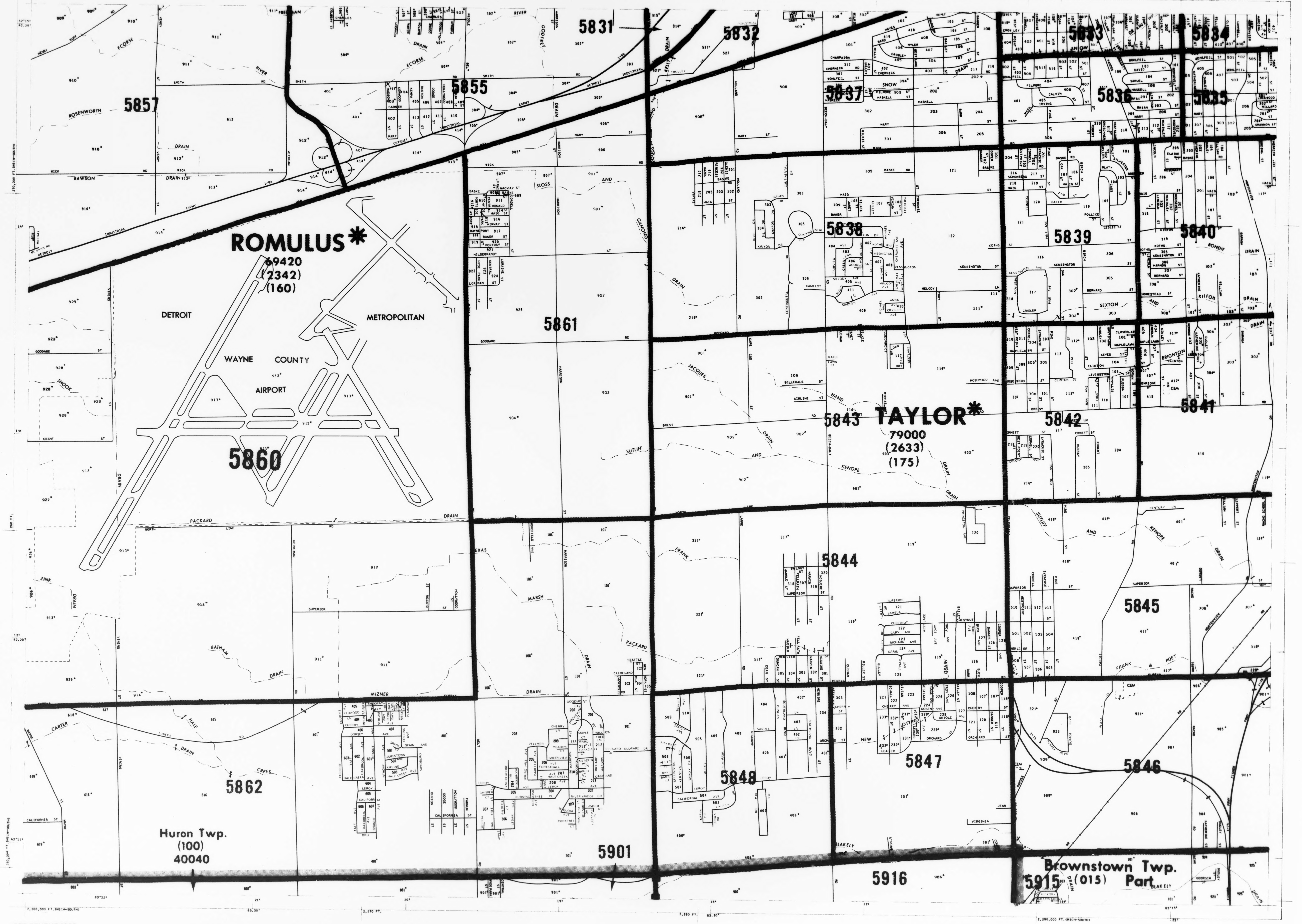
5831
5832
5833
5834
5835
5836
5837
5838
5839
5840
5841
5842
5843
5844
5845
5846
5847
5848
5855
5857
5860
5861
5862
5901
5915
5916
ROMULUS*
69420
(2342)
(160)
DETROIT
METROPOLITAN
WAYNE
COUNTY
AIRPORT
TAYLOR*
79000
(2633)
(175)
Huron Twp.
(100)
40040
Brownstown Twp.
(015)
Part
ECORSE
RIVER
SMITH
DETROIT INDUSTRIAL EXPWY
GODDARD
PACKARD
SUPERIOR
MIZNER
KENSINGTON
SEXTON
KILFOIL
SUTLIFF
KENOPE
FRANK
POET
BLAKELY
DRAIN
83°22'
83°15'
2,260,000 FT. (MICH-SOUTH)
2,290,000 FT. (MICH-SOUTH)

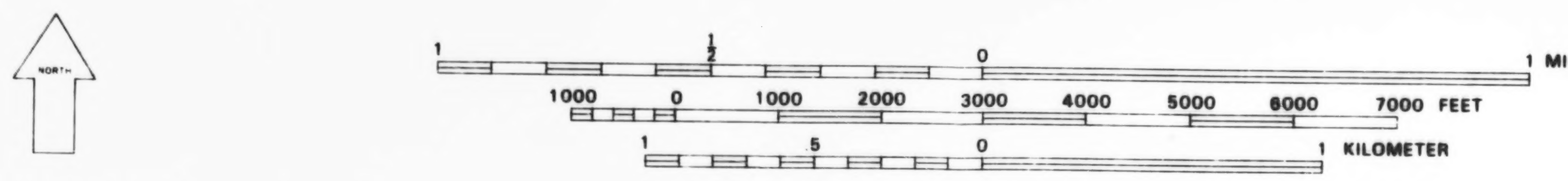
NORTH
1
0
1 MILE
1000
0
1000
2000
3000
4000
5000
6000
7000 FEET
1
5
0
1 KILOMETER

1980 CENSUS MAP

BASE MAP COMPILED 1967

REVISIONS							
DATE	TYPE	DATE	TYPE	DATE	TYPE	DATE	TYPE
4 69	[illegible]						
[illegible]	REVISED						
1971	GBF [illegible]						
[illegible]	[illegible]						
1978	RAS						
[illegible]	1980 TRACTS						
[illegible]	[illegible]						

NOT REVIEWED

INDEX TO ADJOINING SHEETS

64	65	66
70	69	68
72	73	74

DETROIT

Metropolitan Map Series
2160

(26 163) Wayne Co., MI

MAP SHEET
69

DETROIT URBANIZED AREA

UNITED STATES
DEPARTMENT OF COMMERCE

BUREAU OF THE CENSUS
Geography Division

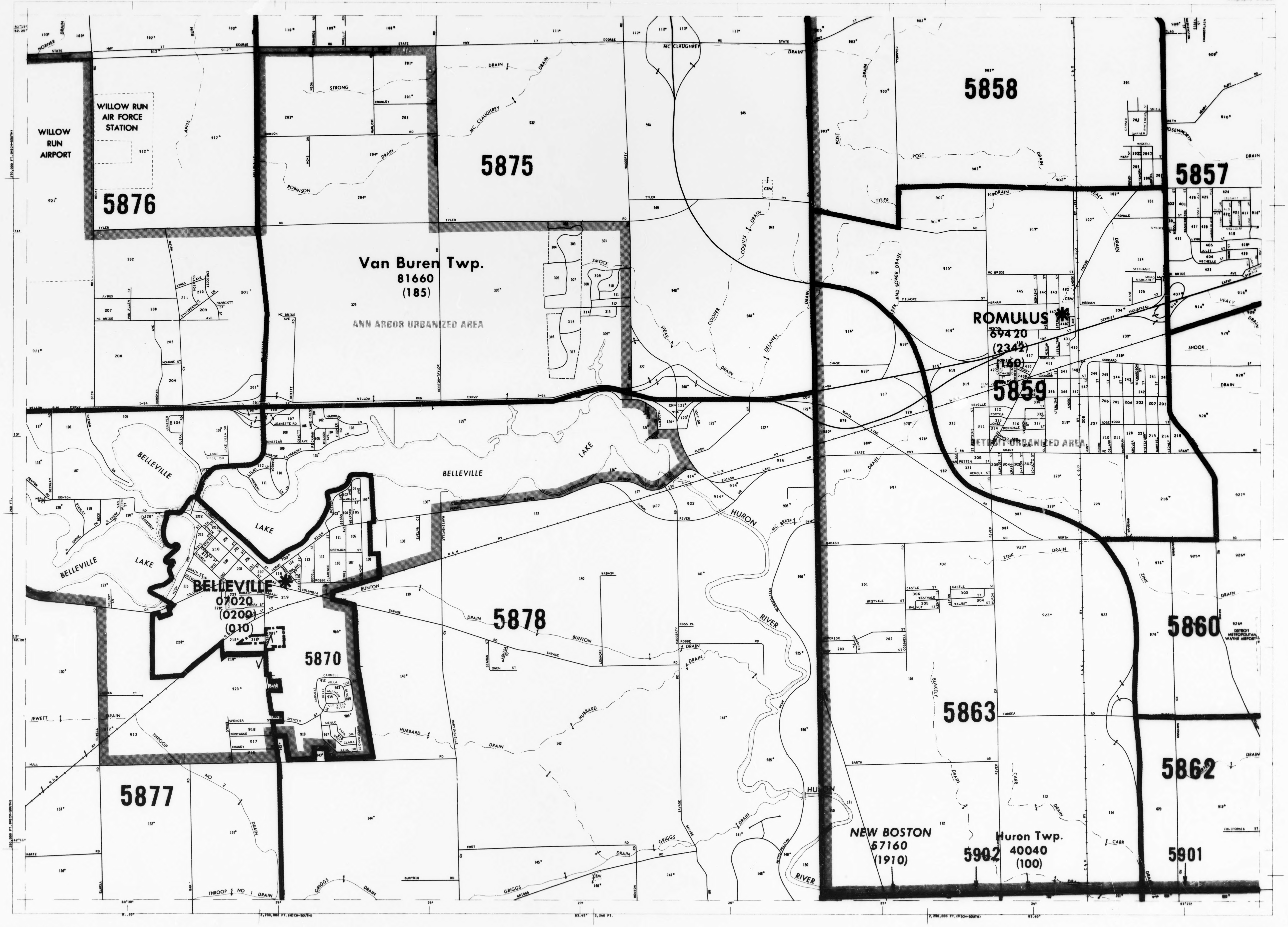
WILLOW RUN AIRPORT
WILLOW RUN AIR FORCE STATION
5876
5875
5858
5857
Van Buren Twp.
81660
(185)
ANN ARBOR URBANIZED AREA
ROMULUS
69420
(2342)
(150)
5859
DETROIT URBANIZED AREA
BELLEVILLE LAKE
BELLEVILLE
07020
(0200)
(010)
5870
5878
5860
DETROIT METROPOLITAN WAYNE AIRPORT
5863
5862
5877
HURON RIVER
NEW BOSTON
57160
(1910)
5902
Huron Twp.
40040
(100)
5901
83°30'
2,250,000 FT. (MICH-SOUTH)
83°23'

1980 CENSUS MAP
BASE MAP COMPILED 1967

REVISIONS							
DATE	TYPE	DATE	TYPE	DATE	TYPE	DATE	TYPE
[illegible]	REVISED						
1971	GBF COR						
[illegible]	[illegible]						
1978	BAS						
	1980 TRACTS						
1 1 80	BAS						

NOT REVIEWED:

NORTH

1 ½ 0 1 MILE
1000 0 1000 2000 3000 4000 5000 6000 7000 FEET
1 .5 0 1 KILOMETER

INDEX TO ADJOINING SHEETS

63	64	65
71	70	69
506	72	73

DETROIT
Metropolitan Map Series
2160
(26 163) Wayne Co. MI
MAP SHEET
70

ANN ARBOR URBANIZED AREA

DETROIT URBANIZED AREA

UNITED STATES
DEPARTMENT OF COMMERCE

BUREAU OF THE CENSUS
Geography Division


See Ann Arbor SMSA
WAYNE
WASHTENAW
94
ECORSE RD
STATE HWY 17
DENTON
HORNER DRAIN
104•
103•
921•
WILLOW RUN AIRPORT
5876
Van Buren Twp.
81660
(185)
RUN
RAWSONVILLE RD
929•
WILLOW RUN FRWY I-94
118•
121•
BELLEVILLE POINT PARK
DENTON RD
120•
BELLEVILLE LAKE
LAKE POINTE PASS
LAKEVIEW DR
122•
123•
EDGEDALE ST
DORA CT
ELLEN ST
EDGAR ST
ORMOND DR
HURON RIVER DR
FAIRVIEW CT
FARM RD
SUSTERKA LAKE
903
904•
JEWETT
BOG RD
5877
HOEFT RD
130•
DRAIN
135
HULL RD
133•
RY
MARTZ RD
(N & W RY)
RR
WAB
136•
134•
BROWN AND ROUNDS DRAIN
NO 1 DRAIN
LOHR RD
83°38'
37'
36'
83.60°
35'
34'
33'
32'
83°31'
2,190,000 FT. (MICH—SOUTH)
2,200 FT.
2,210 FT.
2,220,000 FT. (MICH—SOUTH)
42°15'
42.25°
42°20'
250,000 FT. (MICH—SOUTH)

1980 CENSUS MAP

BASE MAP COMPILED 1967

REVISIONS							
DATE	TYPE	DATE	TYPE	DATE	TYPE	DATE	TYPE
1980	[illegible]						
1978	BAS						
	1980 TRACTS						
1971	GBF COR						
6 71	REVISED						
1 1 80	BAS						

NOT REVIEWED:

NORTH

1 ½ 0 1 MILE

1000 0 1000 2000 3000 4000 5000 6000 7000 FEET

1 .5 0 1 KILOMETER

INDEX TO ADJOINING SHEETS

	63	64
	71	70
506		72

*THIS IS ALSO MAP SHEET 13 OF THE ANN ARBOR SERIES

DETROIT

Metropolitan Map Series
2160

(26-163) Wayne Co. MI

MAP SHEET
71

ANN ARBOR URBANIZED AREA

UNITED STATES
DEPARTMENT OF COMMERCE

BUREAU OF THE CENSUS
Geography Division

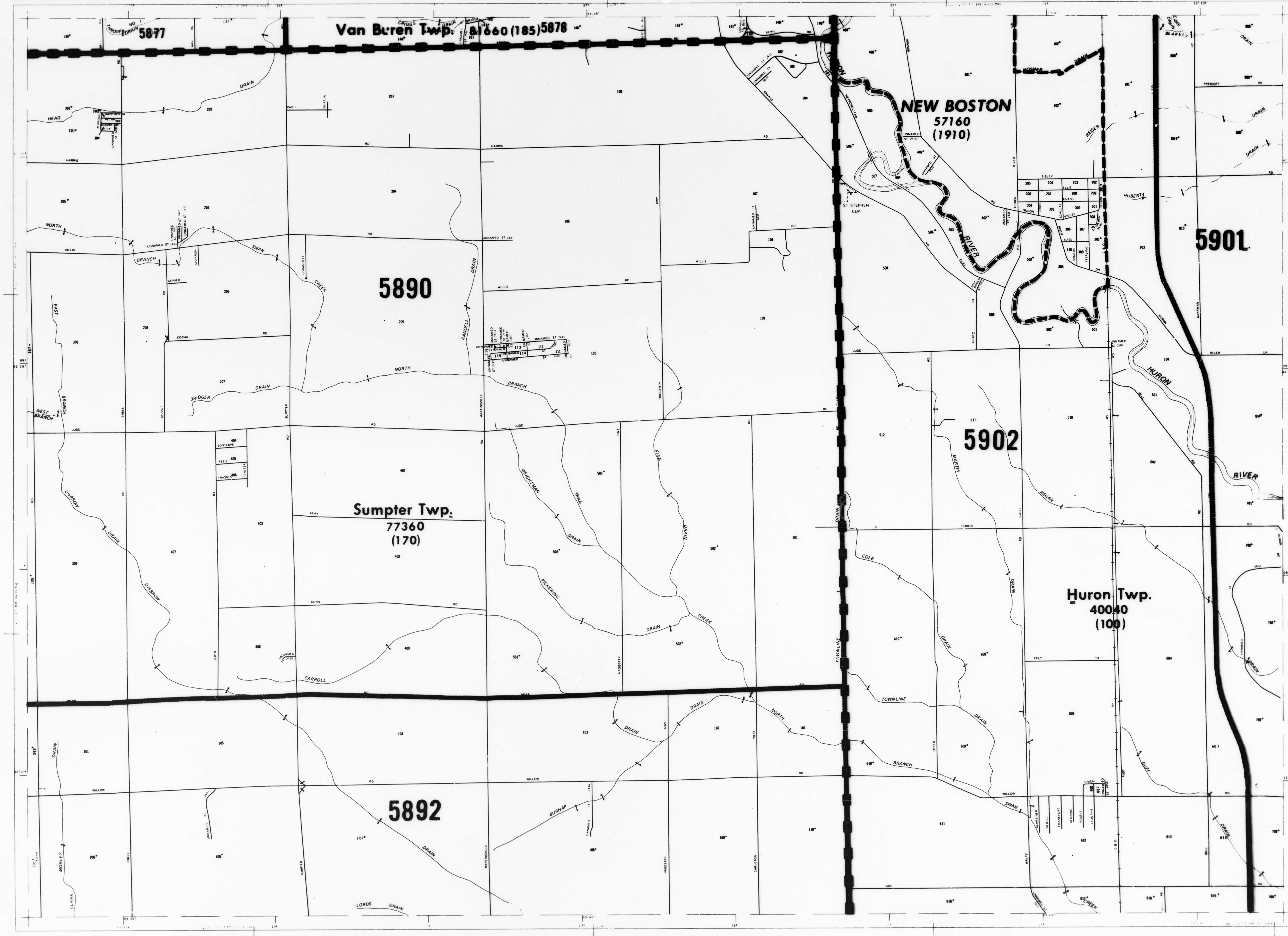
Van Buren Twp. 81660 (185)
5877
5878
NEW BOSTON
57160
(1910)
5890
5901
5902
Sumpter Twp.
77360
(170)
Huron Twp.
40040
(100)
5892
HURON RIVER
HARRIS RD
WILLIS RD
JUDD RD
CLAY RD
DUNN RD
HURON S
FELT RD
WILLOW RD
SWAN CREEK
NORTH BRANCH
BRIDGER DRAIN
EAST BRANCH
WEST BRANCH
DISBROW DRAIN
HEIGHTMAN DRAIN
PICKERING DRAIN
KING DRAIN
CARROLL DRAIN
COLE DRAIN
MARTIN DRAIN
HEGAN
TOWNLINE DRAIN
BURNAP DRAIN
LORDS DRAIN
DUFF DRAIN
MORLEY DRAIN
CLARK
HEAD DRAIN
SUMPTER
MARTINSVILLE
HAGGERTY
CARLETON
WALTZ
RANDELL DRAIN
TOWNLINE
ST STEPHEN CEM
PRESCOTT
HOSMER DRAIN
BLAKELY
HUBERT
SIBLEY
ELLIS
EVANS
KASS
83.50°
83.45°
83.40°

1980 CENSUS MAP
BASE MAP COMPILED 1971

REVISIONS							
DATE	TYPE	DATE	TYPE	DATE	TYPE	DATE	TYPE
12 72	FIELD COR						
12 73	2ND REVIEW						
1979	B.C. REVIEW						
1978	BAS						
3 79	1980 TRACTS						
1 1 80	BAS						

NOT REVIEWED:

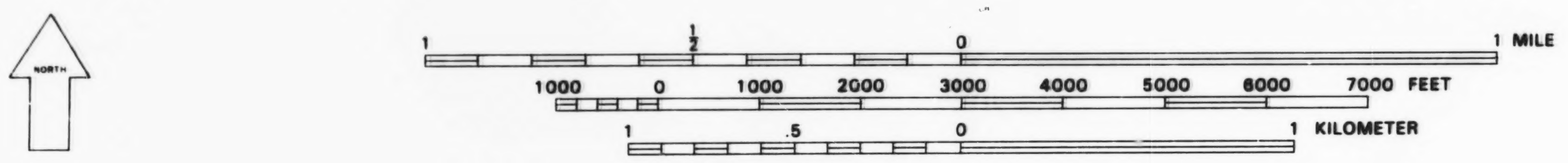
NORTH
1 ½ 0 1 MILE
1000 0 1000 2000 3000 4000 5000 6000 7000 FEET
1 .5 0 1 KILOMETER

INDEX TO ADJOINING SHEETS

71	70	69
506	72	73
	77	76

DETROIT
Metropolitan Map Series
2160

(26 163) Wayne Co., MI

MAP SHEET
72

UNITED STATES
DEPARTMENT OF COMMERCE

BUREAU OF THE CENSUS
Geography Division

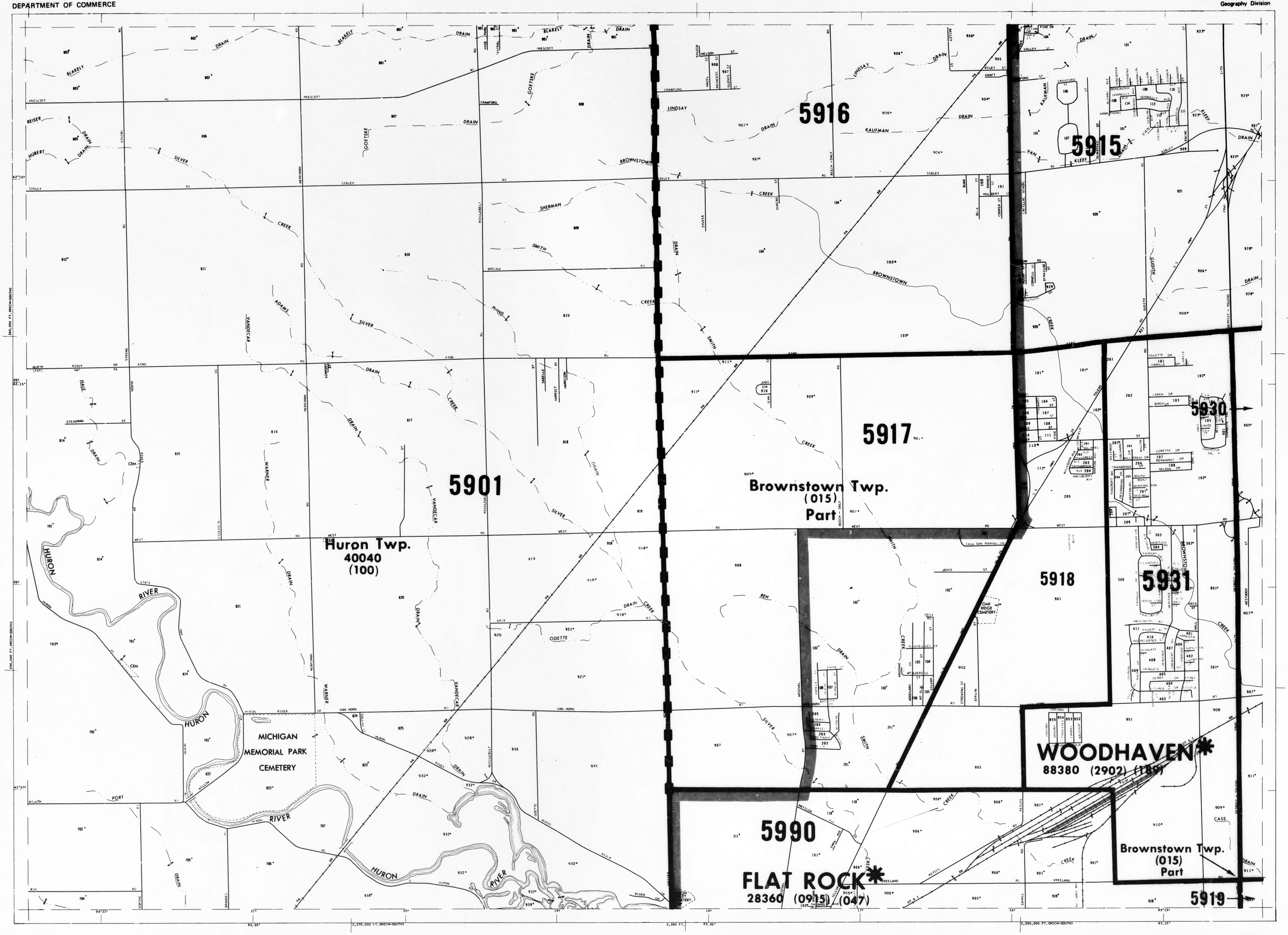
5916
5915
5901
5917
5918
5930
5931
5990
5919
Huron Twp.
40040
(100)
Brownstown Twp.
(015)
Part
WOODHAVEN*
88380 (2902) (189)
FLAT ROCK*
28360 (0915) (047)
MICHIGAN
MEMORIAL PARK
CEMETERY
OAK RIDGE CEMETERY
HURON RIVER
SILVER CREEK
SMITH CREEK
BROWNSTOWN CREEK
BLAKELY DRAIN
PRESCOTT
SIBLEY RD
KING RD
WEST RD
VAN HORN RD
VREELAND
PORT
ASH RD
HURON RIVER DR
WILLOW
LINDSAY
KAUFMAN
ODETTE
STEADMAN ST
MIDDLEBELT
VANDECAR
WARNER
ROWINE
BRANDES
CAHILL
PA
DT & I
83°22'
21'
20'
19'
18'
17'
16'
83°15'
83.35°
83.30°
83.25°
2,270,000 FT. (MICH-SOUTH)
2,280 FT.
2,290,000 FT. (MICH-SOUTH)
240,000 FT. (MICH-SOUTH)
230,000 FT. (MICH-SOUTH)
42°10'
42.15°
42°07'

1980 CENSUS MAP
BASE MAP COMPILED 1967

REVISIONS							
DATE	TYPE	DATE	TYPE	DATE	TYPE	DATE	TYPE
3-79	1980 TRACTS						
1-1-80	BAS						

NOT REVIEWED:

NORTH

1 ½ 0 1 MILE
1000 0 1000 2000 3000 4000 5000 6000 7000 FEET
1 .5 0 1 KILOMETER

INDEX TO ADJOINING SHEETS

70	69	68
72	73	74
77	76	75

DETROIT
Metropolitan Map Series
2160

(26-163) Wayne Co. MI

MAP SHEET
73

DETROIT URBANIZED AREA

UNITED STATES
DEPARTMENT OF COMMERCE

BUREAU OF THE CENSUS
Geography Division

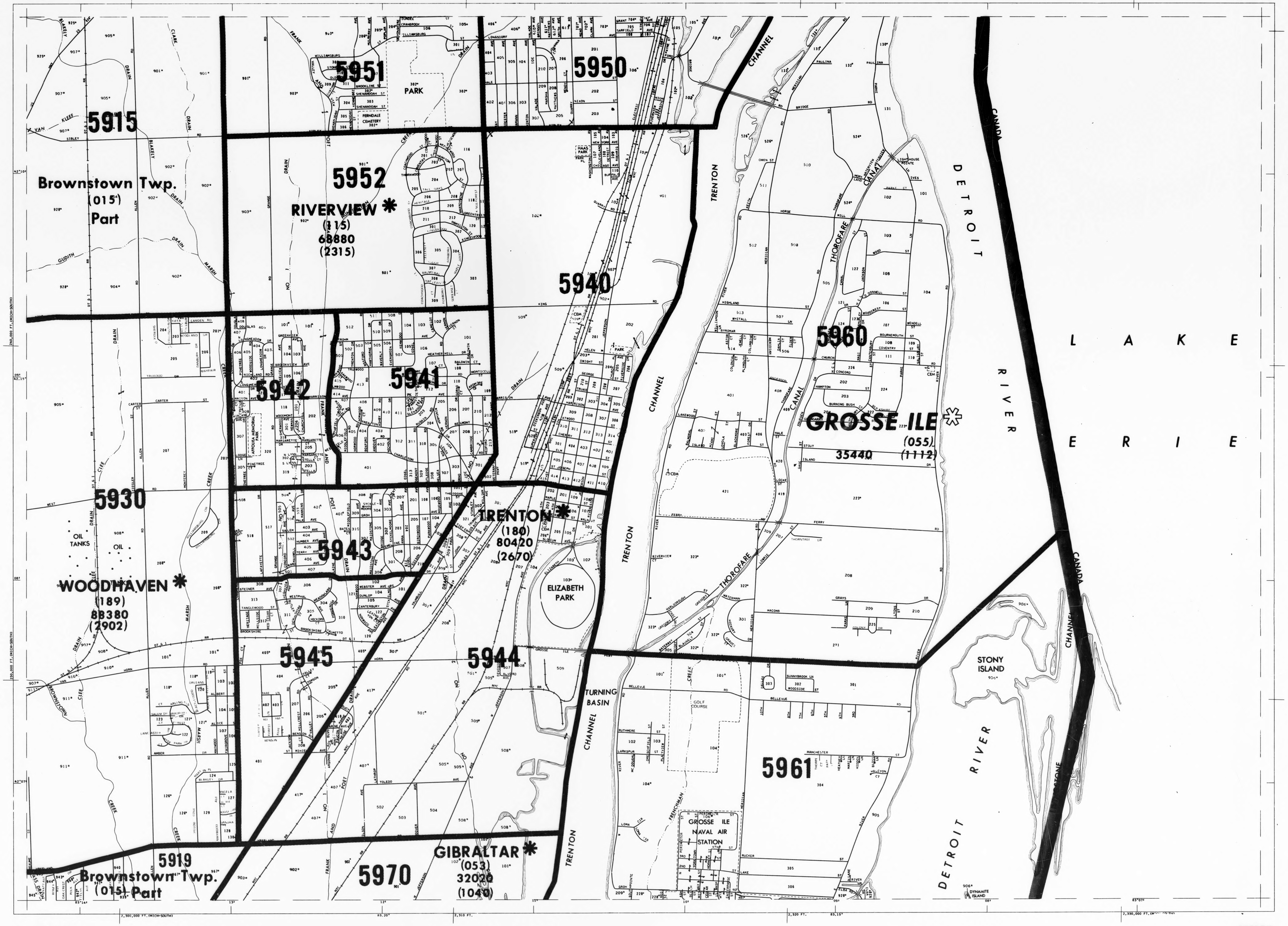
5915
Brownstown Twp.
(015)
Part
5951
5950
5952
RIVERVIEW *
(315)
68880
(2315)
5940
5942
5941
5960
GROSSE ILE *
(055)
35440
(1112)
5930
5943
TRENTON *
(180)
80420
(2670)
WOODHAVEN *
(189)
88380
(2902)
5945
5944
ELIZABETH PARK
TURNING BASIN
STONY ISLAND
5961
GROSSE ILE NAVAL AIR STATION
5919
Brownstown Twp.
(015) Part
5970
GIBRALTAR *
(053)
32020
(1040)
DYNAMITE ISLAND
LAKE ERIE
DETROIT RIVER
TRENTON CHANNEL
THOROFARE CANAL
CANADA
OIL TANKS
PARK
FERNDALE CEMETERY
GOLF COURSE
2,300,000 FT. (MICH-SOUTH)
2,310 FT.
2,320 FT.
2,330,000 FT. (MICH-SOUTH)
240,000 FT. (MICH-SOUTH)
230,000 FT. (MICH-SOUTH)
83°14'
13'
12'
83.20°
11'
83.15°
08'
83°07'
42°10'
09'
42.15°
08'
42°07'

1980 CENSUS MAP
BASE MAP COMPILED 1967

REVISIONS							
DATE	TYPE	DATE	TYPE	DATE	TYPE	DATE	TYPE
1978	BAS						
	1980 TRACTS						
[illegible] 80	BAS						

NOT REVIEWED:

NORTH

1 ½ 0 1 MILE
1000 0 1000 2000 3000 4000 5000 6000 7000 FEET
1 .5 0 1 KILOMETER

INDEX TO ADJOINING SHEETS

69	68	
73	74	
76	75	

DETROIT

Metropolitan Map Series
2160

(26 163) Wayne Co., MI

MAP SHEET
74

DETROIT URBANIZED AREA

UNITED STATES
DEPARTMENT OF COMMERCE

BUREAU OF THE CENSUS
Geography Division

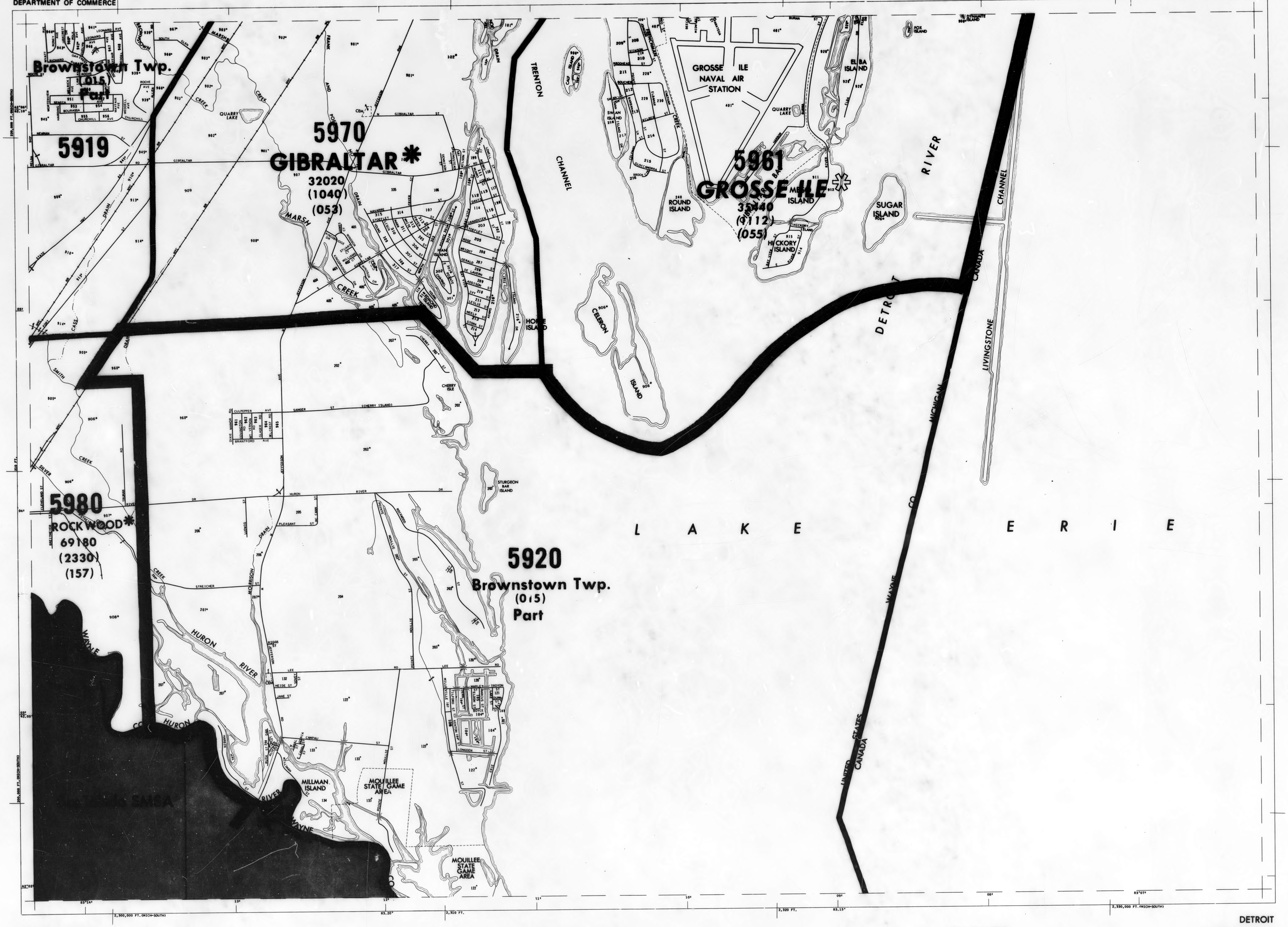
5919
Brownstown Twp.
(015)
Part
5970
GIBRALTAR*
32020
(1040)
(053)
5961
GROSSE ILE*
35440
(1112)
(055)
GROSSE ILE NAVAL AIR STATION
TRENTON CHANNEL
SWAN ISLAND
ROUND ISLAND
MEADOW ISLAND
SUGAR ISLAND
HICKORY ISLAND
ELBA ISLAND
FOX ISLAND
DYNAMITE ISLAND
QUARRY LAKE
HORSE ISLAND
CELERON ISLAND
CHERRY ISLE
STURGEON BAR ISLAND
DETROIT RIVER
LIVINGSTONE CHANNEL
MICHIGAN
CANADA
UNITED STATES
WAYNE CO
5980
ROCKWOOD*
69180
(2330)
(157)
5920
Brownstown Twp.
(015)
Part
L A K E E R I E
HURON RIVER
MILLMAN ISLAND
MOUILLEE STATE GAME AREA
MARSH CREEK
SMITH CREEK
SILVER CREEK
GIBRALTAR RD
HURON RIVER DR
JEFFERSON
SMSA
42°02'
83°14'
13'
12'
11'
10'
09'
08'
83°07'
83°20'
83°15'
2,300,000 FT. (MICH-SOUTH)
2,310 FT.
2,320 FT.
2,330,000 FT. (MICH-SOUTH)
220,000 FT. (MICH-SOUTH)
200,000 FT. (MICH-SOUTH)

1980 CENSUS MAP
BASE MAP COMPILED 1967

REVISIONS							
DATE	TYPE	DATE	TYPE	DATE	TYPE	DATE	TYPE
8-71	REVISED						
1971	GBF COR						
1980	UPDATED CUI						
1978	BAS						
	1980 TRACTS						
1-1-80	BAS						

NOT REVIEWED:

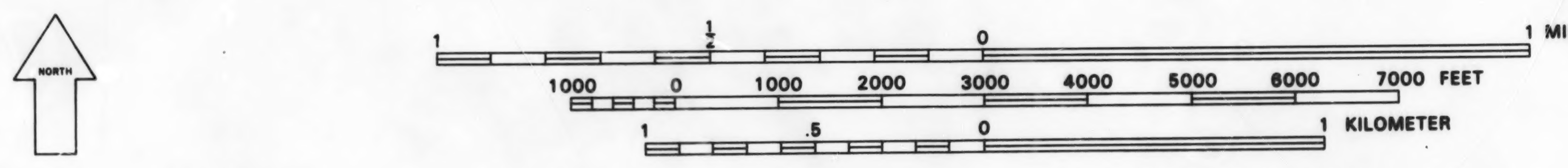
NORTH
1
1/2
0
1 MILE
1000
0
1000
2000
3000
4000
5000
6000
7000 FEET
1
.5
0
1 KILOMETER

INDEX TO ADJOINING SHEETS

73	74	
76	75	
	78	

DETROIT
Metropolitan Map Series
2160

(26-163) Wayne Co., MI

MAP SHEET
75

DETROIT URBANIZED AREA

UNITED STATES
DEPARTMENT OF COMMERCE

BUREAU OF THE CENSUS
Geography Division

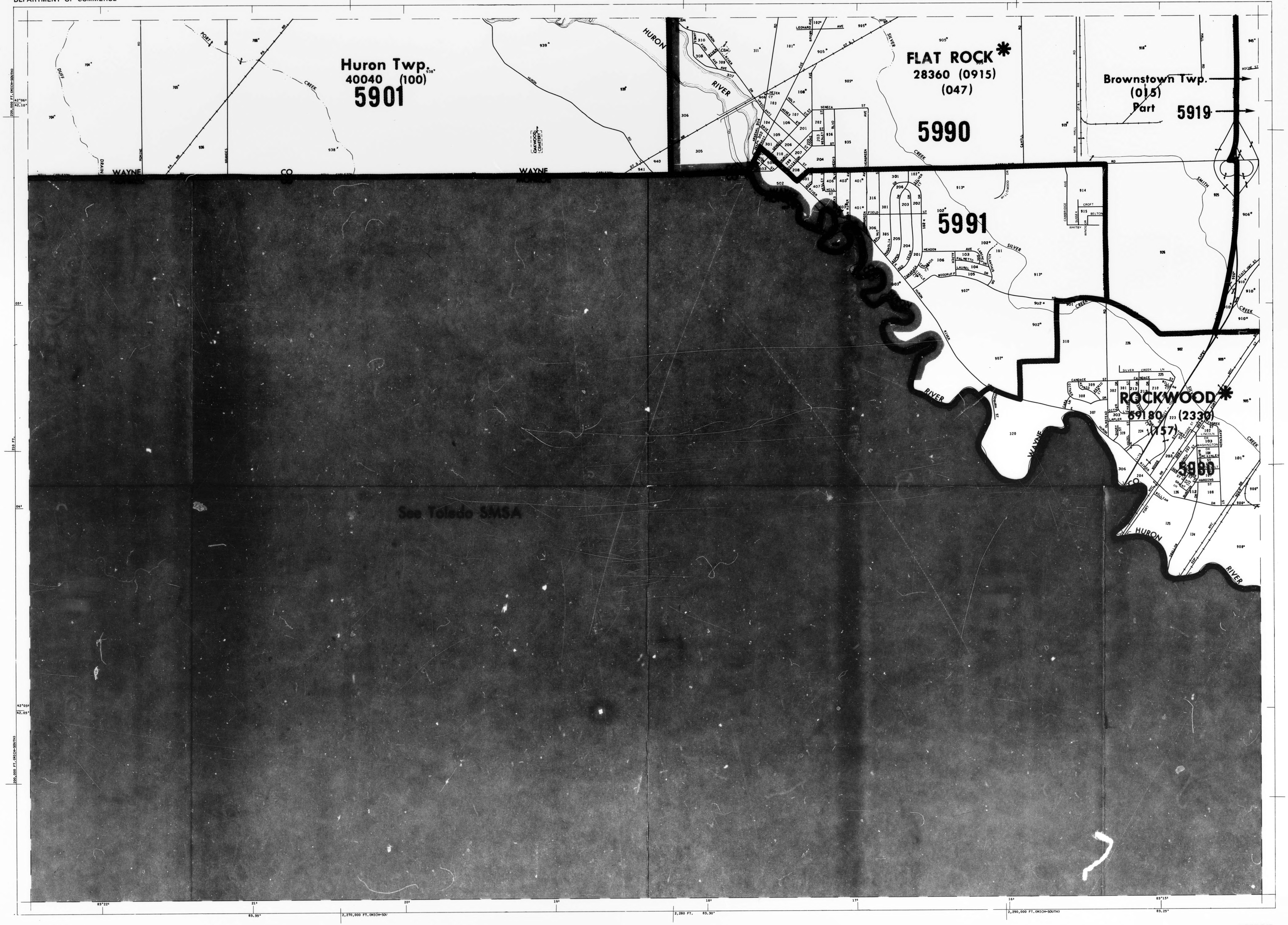
Huron Twp.
40040 (100)
5901
FLAT ROCK*
28360 (0915)
(047)
5990
Brownstown Twp.
(015)
Part
5919
5991
ROCKWOOD*
69180 (2330)
(157)
5980
HURON RIVER
SILVER CREEK
SMITH CREEK
WAYNE CO
WAYNE MONROE
See Toledo SMSA
83°22'
21'
20'
19'
18'
17'
16'
83°15'
83.35°
83.30°
83.25°
2,270,000 FT. (MICH-SOUTH)
2,280 FT.
2,290,000 FT. (MICH-SOUTH)

1980 CENSUS MAP

BASE MAP COMPILED 1967

REVISIONS							
DATE	TYPE	DATE	TYPE	DATE	TYPE	DATE	TYPE
6-71	REVISED						
1971	GBF COR						
1980	UPDATED [illegible]						
1978	BAS						
3 '9	1980 TRACTS						
1 1 80	BAS						

NOT REVIEWED:

NORTH

1 ½ 0 1 MILE

1000 0 1000 2000 3000 4000 5000 6000 7000 FEET

1 .5 0 1 KILOMETER

INDEX TO ADJOINING SHEETS

72	73	74
77	76	75
		78

DETROIT
Metropolitan Map Series
2160

(26-163) Wayne Co., MI

MAP SHEET
76

DETROIT URBANIZED AREA

UNITED STATES
DEPARTMENT OF COMMERCE

BUREAU OF THE CENSUS
Geography Division


Sumpter Twp.
77360 (170)
5892
Huron Twp.
40040
(100)
5902
5901
WAYNE CO
ARKONA RD
CLARK MORLEY DRAIN
LORDS DRAIN
DISBROW
MOQUITO DRAIN
HAMILTON DRAIN
SCHWAB
NORTH BRANCH SWAN CREEK
PARK
UNNAMED ST
OAKVILLE-WALTZ RD
KARR
SUMPTER
MARTINSVILLE
HAGGERTY
CARLETON-WEST
See Toledo SMSA
83.50°
83°30'
2,230,000 FT (MICH-SOUTH)
83.40°
83°23'
2,260,000 FT (MICH-SOUTH)
42°02'
42°03'
42°04'

1980 CENSUS MAP
BASE MAP COMPILED 1971

REVISIONS							
DATE	TYPE	DATE	TYPE	DATE	TYPE	DATE	TYPE
12-72	FIELD COR						
12-73	2ND REVIEW						
3-79	1980 TRACTS						
1976	BAS						
1-1-80	BAS						

NOT REVIEWED:

NORTH

1 ½ 0 1 MILE
1000 0 1000 2000 3000 4000 5000 6000 7000 FEET
1 .5 0 1 KILOMETER

INDEX TO ADJOINING SHEETS

506	72	73
	77	76

DETROIT
Metropolitan Map Series
2160

(26 163) Wayne Co., MI

MAP SHEET
77

UNITED STATES
DEPARTMENT OF COMMERCE

BUREAU OF THE CENSUS
Geography Division


WAYNE
POINTE MOUILLEE STATE GAME AREA
CO
Brownstown Twp.
(015) Part
LAKE
ERIE
5920
WAYNE
CO
MICHIGAN
DOMINION OF CANADA
UNITED STATES OF AMERICA
See Toledo SMSA

1980 CENSUS MAP
BASE MAP COMPILED 1971

REVISIONS							
DATE	TYPE	DATE	TYPE	DATE	TYPE	DATE	TYPE
12-72	FIELD COR						
12-73	2ND REVIEW						
1979	B C REVIEW						
1978	BAS						
[illegible]	1980 TRACTS						
1 1 80	BAS						

NOT REVIEWED:

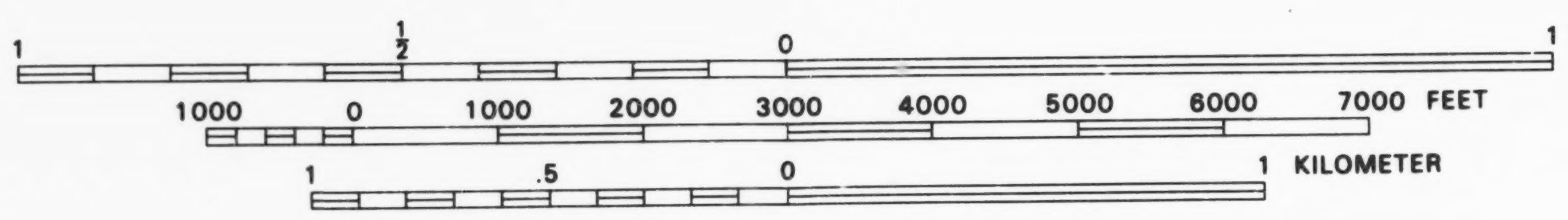
1
1/2
0
1 MILE
1000
0
1000
2000
3000
4000
5000
6000
7000 FEET
1
.5
0
1 KILOMETER

INDEX TO ADJOINING SHEETS

76	75	
	78	

DETROIT
Metropolitan Map Series
2160

(26-163) Wayne Co. MI

MAP SHEET
78

UNITED STATES
DEPARTMENT OF COMMERCE

BUREAU OF THE CENSUS
Geography Division

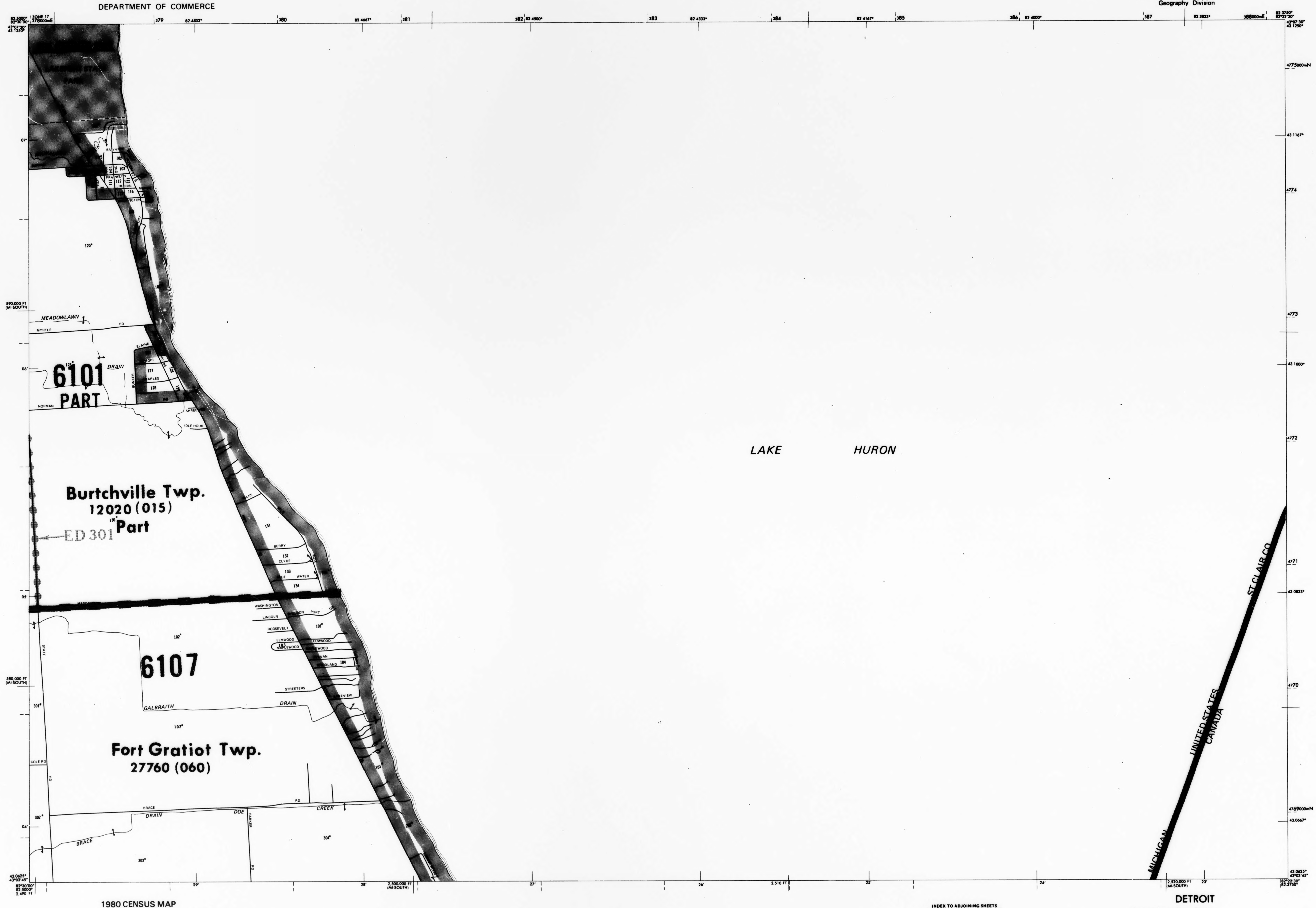
LAKE HURON
6101 PART
Burtchville Twp.
12020 (015)
Part
ED 301
6107
Fort Gratiot Twp.
27760 (060)
MEADOWLAWN
MYRTLE
RD
DRAIN
NORMAN
IDLE HOUR
BERRY
CLYDE
WATER
WASHINGTON
LINCOLN
ROOSEVELT
ELMWOOD
MAPLEWOOD
STREETERS
GALBRAITH
DRAIN
STATE
COLE RD
BRACE
DRAIN
DOE
CREEK
PARKER
BRACE
ST CLAIR CO.
UNITED STATES
CANADA
MICHIGAN
590,000 FT (MI-SOUTH)
580,000 FT (MI-SOUTH)
2,500,000 FT (MI-SOUTH)
2,510 FT
2,520,000 FT (MI-SOUTH)
29'
28'
27'
26'
25'
24'
23'
07'
06'
05'
04'
43.1167°
43.1000°
43.0833°
43.0667°
4774
4773
4772
4771
4770
4775000mN
4769000mN
379
380
381
382
383
384
385
386
387
388000mE

1980 CENSUS MAP
BASE MAP COMPILED 1979

DATE	TYPE	DATE	TYPE	DATE	TYPE	DATE	TYPE
1978	BAS						
3 77	1980 TRACTS						
1-1-80	BAS						

NOT REVIEWED:

NORTH

1 ½ 0 1 MILE

1000 0 1000 2000 3000 4000 5000 6000 7000 FEET

1 .5 0 1 KILOMETER

INDEX TO ADJOINING SHEETS

510 NE	86	
510 SE	87	

DETROIT
Metropolitan Map Series
2160

(26- 147) St Clair Co., MI

MAP SHEET
86

PORT HURON URBANIZED AREA

UNITED STATES
DEPARTMENT OF COMMERCE

BUREAU OF THE CENSUS
Geography Division

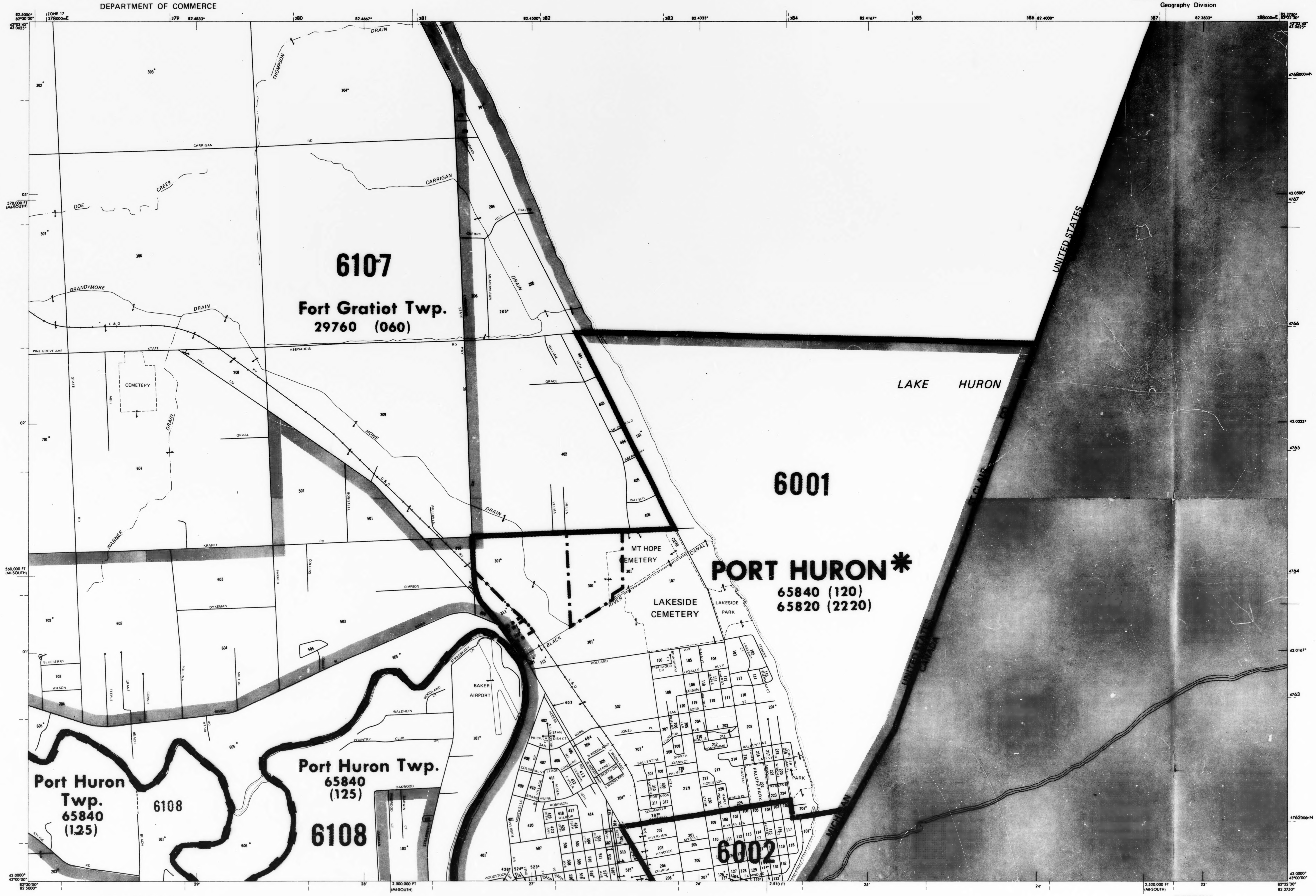
6107
Fort Gratiot Twp.
29760 (060)
6001
LAKE HURON
PORT HURON*
65840 (120)
65820 (2220)
MT HOPE CEMETERY
LAKESIDE CEMETERY
LAKESIDE PARK
BAKER AIRPORT
Port Huron Twp.
65840 (125)
6108
Port Huron Twp.
65840 (125)
6108
6002
UNITED STATES
CANADA
UNITED STATES
MICHIGAN
ST CLAIR RIVER
BLACK RIVER
CARRIGAN RD
KRAFFT RD
PINE GROVE AVE
KEEWAHDIN RD
CEMETERY
DOE CREEK
THOMPSON DRAIN
BRANDYMORE DRAIN
WARNER DRAIN
HOWE DRAIN
C & O
HOLLAND
DYKEMAN
SIMPSON
COUNTRY CLUB DR
OAKWOOD
WALDHEIM
ZONE 17
378000mE
4768000mN
4762000mN
43°03'45"
43°00'00"
82°30'00"
82°22'30"
570,000 FT (MI-SOUTH)
560,000 FT (MI-SOUTH)
2,500,000 FT (MI-SOUTH)
2,520,000 FT (MI-SOUTH)

1980 CENSUS MAP

BASE MAP COMPILED 1979

REVISIONS							
DATE	TYPE	DATE	TYPE	DATE	TYPE	DATE	TYPE
3 77	1980 TRACTS						
10 78	BAS						
1 1 80	BAS						

NOT REVIEWED:

NORTH

1 ½ 0 1 MILE

1000 0 1000 2000 3000 4000 5000 6000 7000 FEET

1 .5 0 1 KILOMETER

INDEX TO ADJOINING SHEETS

510 NE	86	
510 SE	87	
511 NE	92	

DETROIT

Metropolitan Map Series
2160

(26 147) St Clair Co., MI

MAP SHEET
87

PORT HURON URBANIZED AREA

UNITED STATES
DEPARTMENT OF COMMERCE

BUREAU OF THE CENSUS
Geography Division

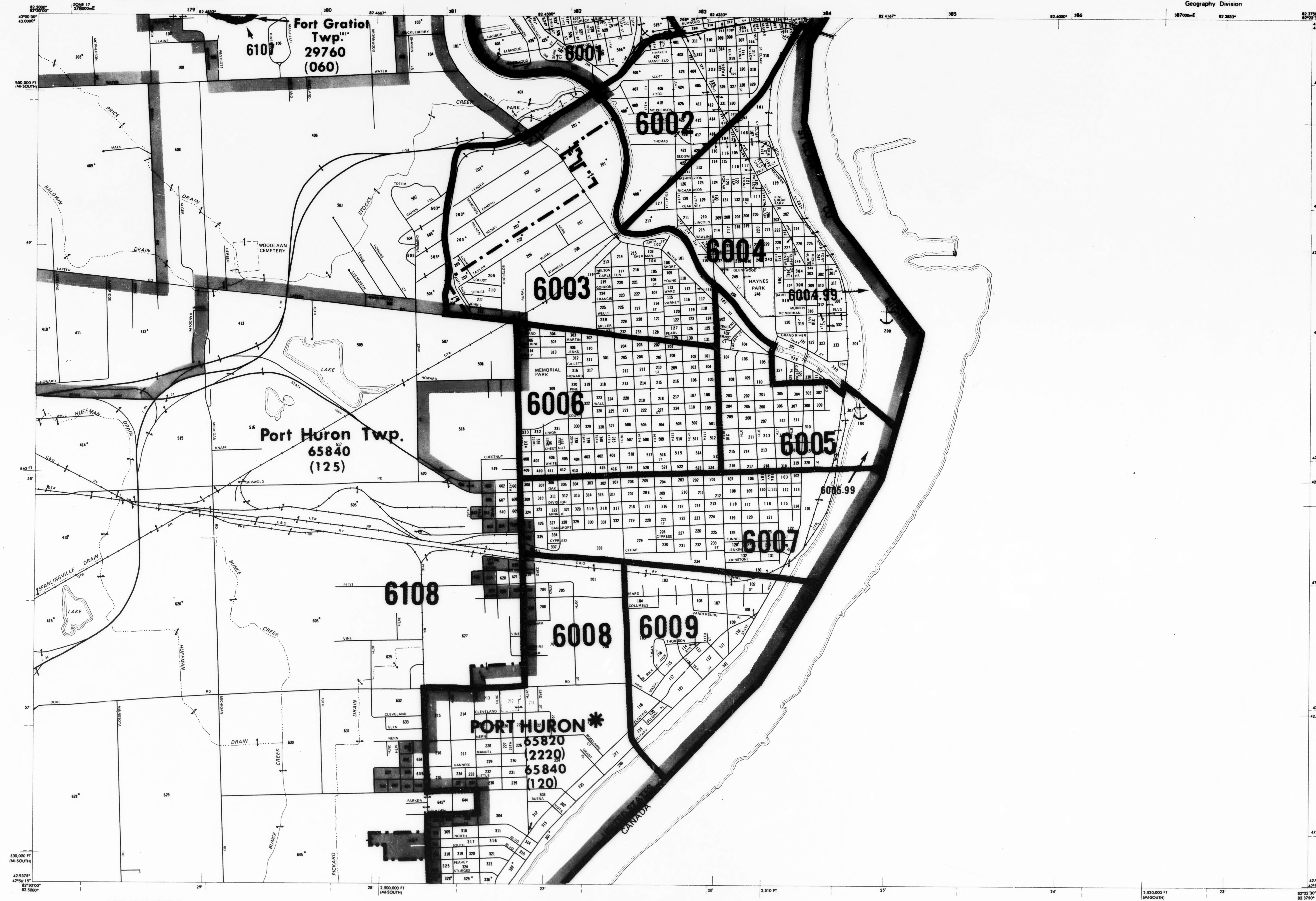
Fort Gratiot Twp.
29760
(060)
6101
6001
6002
6003
6004
6004.99
6005
6005.99
6006
6007
6008
6009
6108
Port Huron Twp.
65840
(125)
PORT HURON*
65820
(2220)
65840
(120)
CANADA
WOODLAWN CEMETERY
MEMORIAL PARK
HAYNES PARK
PINE GROVE PARK
LAKE
BLACK RIVER
HURON
CREEK
DRAIN
HUFFMAN
BUNCE
PICKARD
GRATIOT
ZONE 17
378000mE
550,000 FT (MI-SOUTH)
530,000 FT (MI-SOUTH)
2,500,000 FT (MI-SOUTH)
2,510 FT
2,520,000 FT (MI-SOUTH)
4761000mN
4760
4759
4758
4757
4756
4755000mN
43°00'00"
42°56'15"
82°30'00"
82°22'30"
29'
28'
27'
26'
25'
24'
23'

1980 CENSUS MAP

BASE MAP COMPILED 1979

REVISIONS							
DATE	TYPE	DATE	TYPE	DATE	TYPE	DATE	TYPE
	1980 TRACTS						
1978	BAS						
1-1-80	BAS						

NOT REVIEWED:

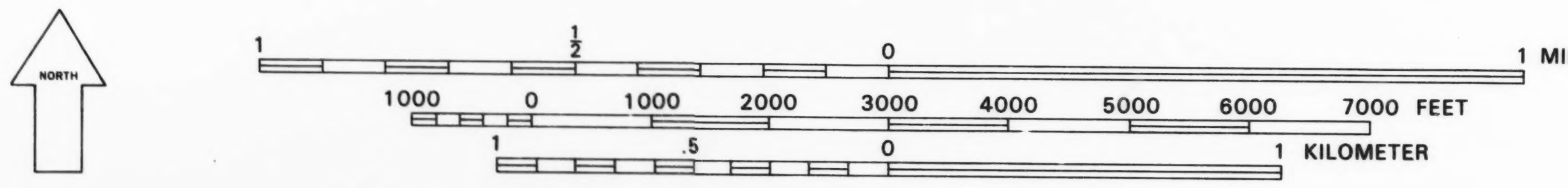
NORTH
1
½
0
1 MILE
1000
0
1000
2000
3000
4000
5000
6000
7000 FEET
1
.5
0
1 KILOMETER

INDEX TO ADJOINING SHEETS

510	87	
511	92	
	93	

DETROIT

Metropolitan Map Series
2160

(26-147) St Clair Co., MI

MAP SHEET
92

PORT HURON URBANIZED AREA

UNITED STATES
DEPARTMENT OF COMMERCE

BUREAU OF THE CENSUS
Geography Division

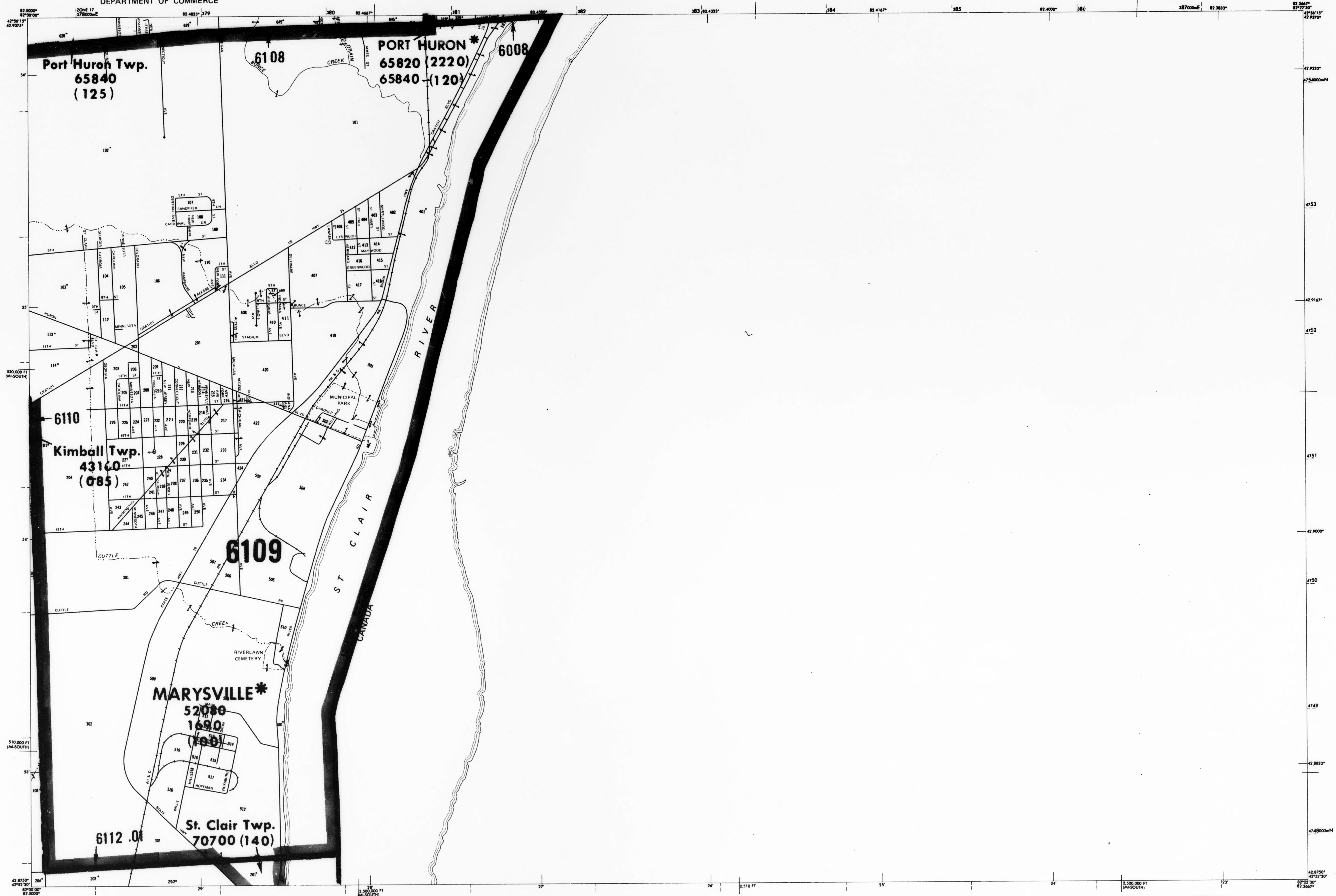
Port Huron Twp.
65840
(125)
PORT HURON*
65820 (2220)
65840 (120)
6108
6008
6110
Kimball Twp.
43160
(085)
6109
MARYSVILLE*
52080
1690
(100)
St. Clair Twp.
70700 (140)
6112.01
ST CLAIR RIVER
CANADA
MUNICIPAL PARK
RIVERLAWN CEMETERY
STADIUM
BUNCE CREEK
CUTTLE RD
GRATIOT

1980 CENSUS MAP
BASE MAP COMPILED 1979

REVISIONS							
DATE	TYPE	DATE	TYPE	DATE	TYPE	DATE	TYPE
1978	BAS						
	1980 TRACTS						
1-1-80	BAS						

NOT REVIEWED:

NORTH

1 ½ 0 1 MILE
1000 0 1000 2000 3000 4000 5000 6000 7000 FEET
1 .5 0 1 KILOMETER

INDEX TO ADJOINING SHEETS

511	92	
	93	
97	98	

DETROIT
Metropolitan Map Series
2160
(26-147) St. Clair Co., MI
MAP SHEET
93
PORT HURON URBANIZED AREA

UNITED STATES
DEPARTMENT OF COMMERCE

BUREAU OF THE CENSUS
Geography Division

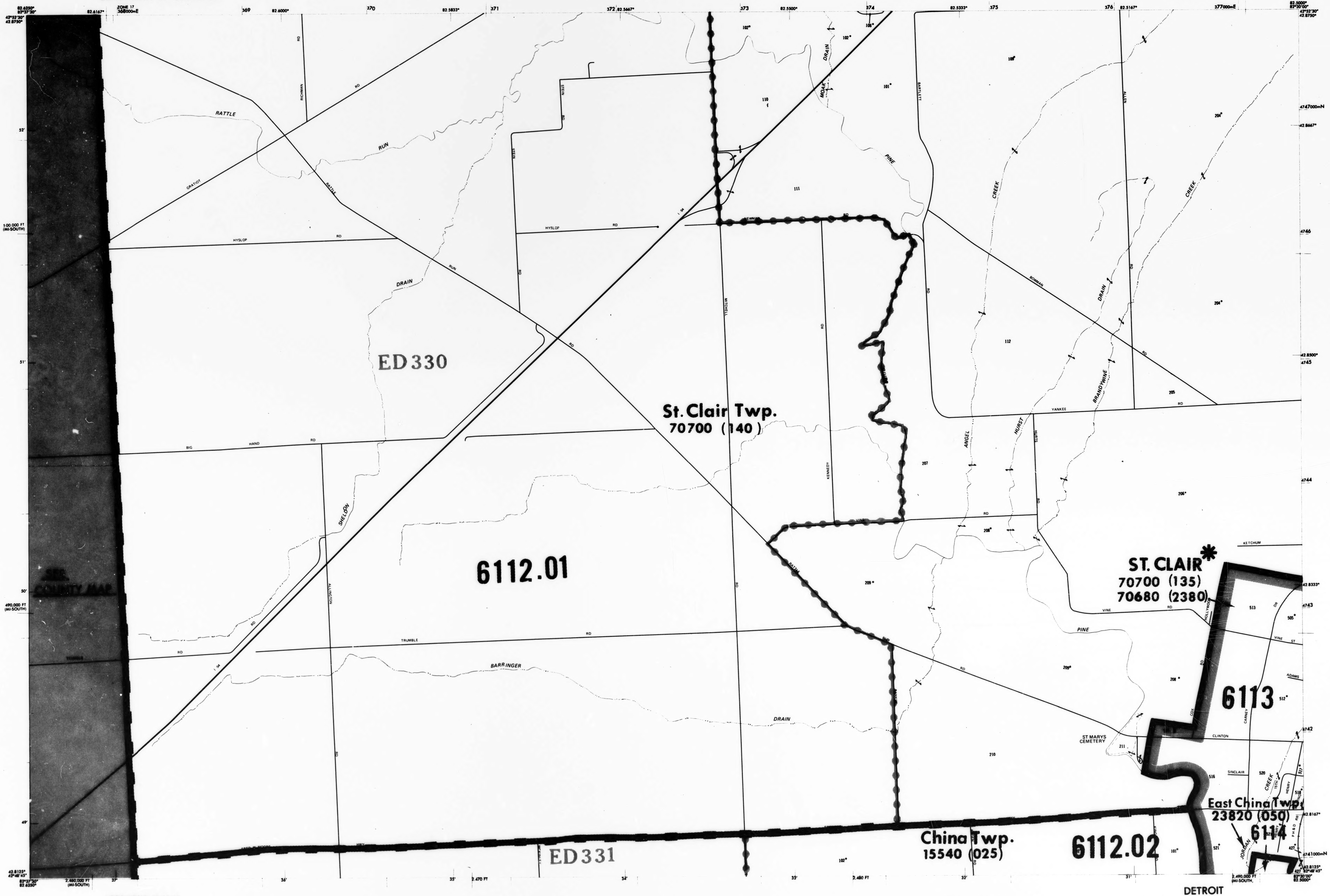
ED330
St. Clair Twp.
70700 (140)
6112.01
ST. CLAIR*
70700 (135)
70680 (2380)
6113
East China Twp.
23820 (050)
6114
China Twp.
15540 (025)
6112.02
ED331
RATTLE RUN
DRAIN
GRATIOT
HYSLOP RD
BIG HAND RD
TRUMBLE RD
BARRINGER DRAIN
SHELDON
RICHMAN RD
MITCHELL RD
KENNEDY RD
PINE CREEK
ANGEL CREEK
HURST
BRANDYWINE DRAIN
BOWMAN RD
YANKEE RD
KETCHUM
VINE
CLINTON
SINCLAIR
ST MARYS CEMETERY
JORDAN
ZONE 17
368000mE
369
370
371
372
373
374
375
376
377000mE
4747000mN
4746
4745
4744
4743
4742
4741000mN
500,000 FT (MI-SOUTH)
490,000 FT (MI-SOUTH)
2,460,000 FT (MI-SOUTH)
2,470 FT
2,480 FT
2,490,000 FT (MI-SOUTH)
37'
36'
35'
34'
33'
32'
31'
52'
51'
50'
49'

1980 CENSUS MAP
BASE MAP COMPILED 1979

REVISIONS							
DATE	TYPE	DATE	TYPE	DATE	TYPE	DATE	TYPE
3 77	1980 TRACTS						
1978	BAS						
1 1 80	BAS						

NOT REVIEWED:

NORTH

1 ½ 0 1 MILE
1000 0 1000 2000 3000 4000 5000 6000 7000 FEET
1 .5 0 1 KILOMETER

INDEX TO ADJOINING SHEETS

511		93
	97	98
	100	99

DETROIT
Metropolitan Map Series

2160
(26-147) St Clair Co., MI
MAP SHEET
97

PORT HURON URBANIZED AREA

UNITED STATES
DEPARTMENT OF COMMERCE

BUREAU OF THE CENSUS
Geography Division

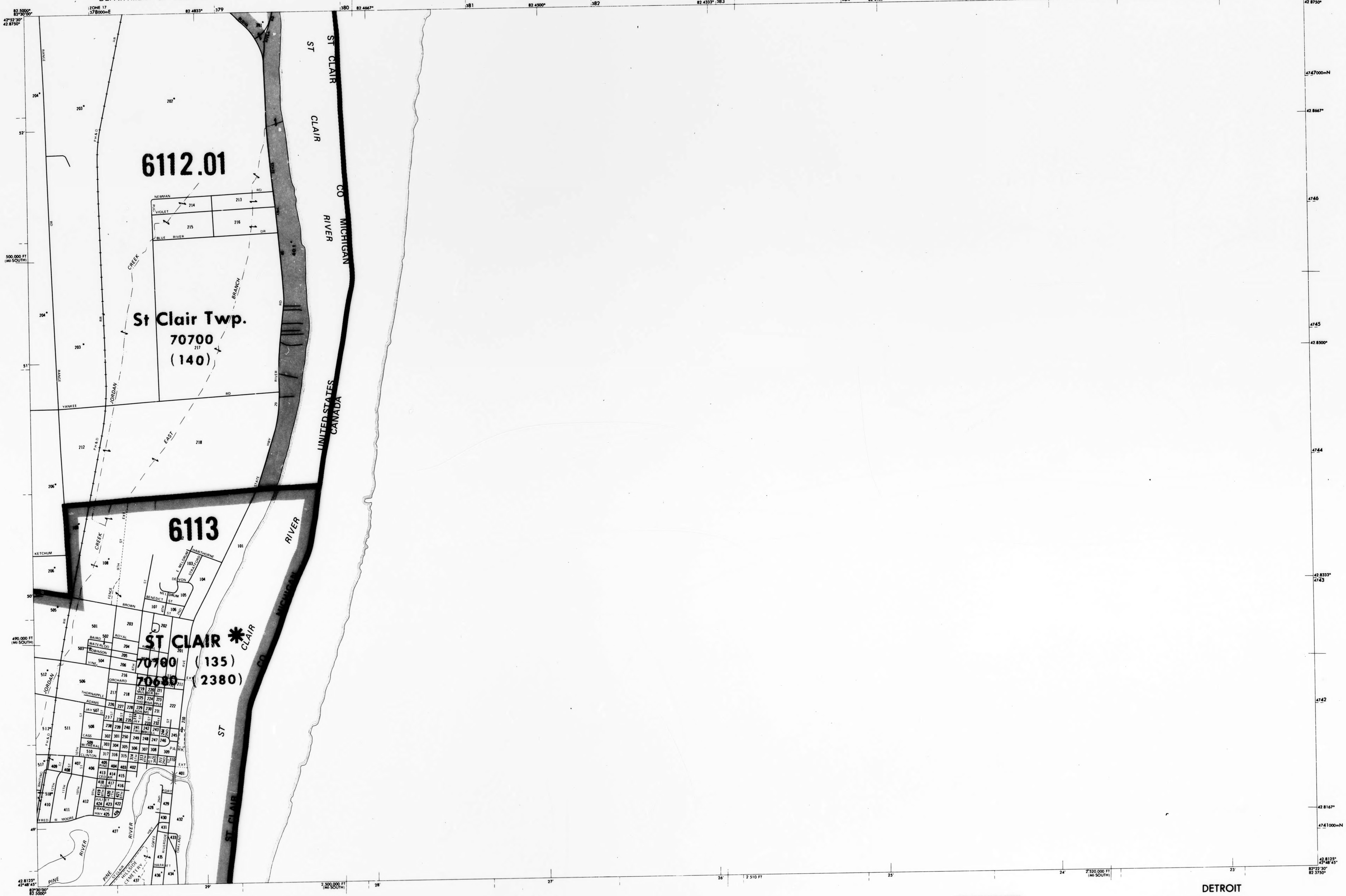
6112.01
St Clair Twp.
70700
(140)
6113
ST CLAIR
70700 (135)
70680 (2380)
ST CLAIR RIVER
CO MICHIGAN
UNITED STATES
CANADA
HILLSIDE CEMETERY
PINE RIVER
JORDAN
YANKEE RD
BLUE RIVER DR
NEWMAN
VIOLET
ZONE 17
378000mE
2,500,000 FT (MI-SOUTH)
2,520,000 FT (MI-SOUTH)
500,000 FT (MI-SOUTH)
490,000 FT (MI-SOUTH)
4747000mN
4741000mN

1980 CENSUS MAP

BASE MAP COMPILED 1979

REVISIONS							
DATE	TYPE	DATE	TYPE	DATE	TYPE	DATE	TYPE
	1980 TRACTS						
19/8	BAS						
1-1-80	BAS						

NOT REVIEWED:

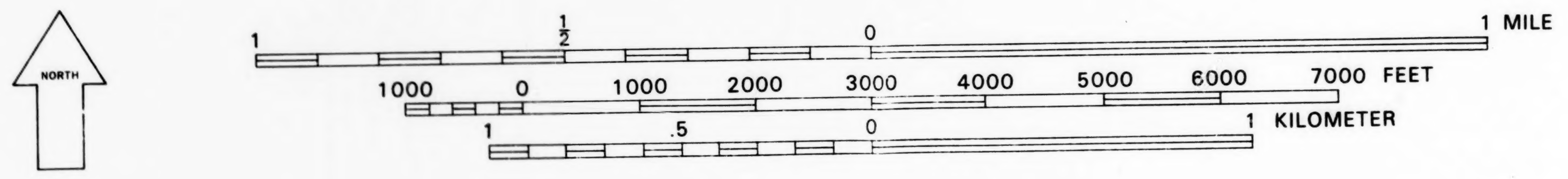
NORTH
1 ½ 0 1 MILE
1000 0 1000 2000 3000 4000 5000 6000 7000 FEET
1 .5 0 1 KILOMETER

INDEX TO ADJOINING SHEETS

511	93	
97	98	
100	99	

DETROIT

Metropolitan Map Series

2160

(26-147) St Clair Co., MI

MAP SHEET
98

PORT HURON URBANIZED AREA

UNITED STATES
DEPARTMENT OF COMMERCE

BUREAU OF THE CENSUS
Geography Division

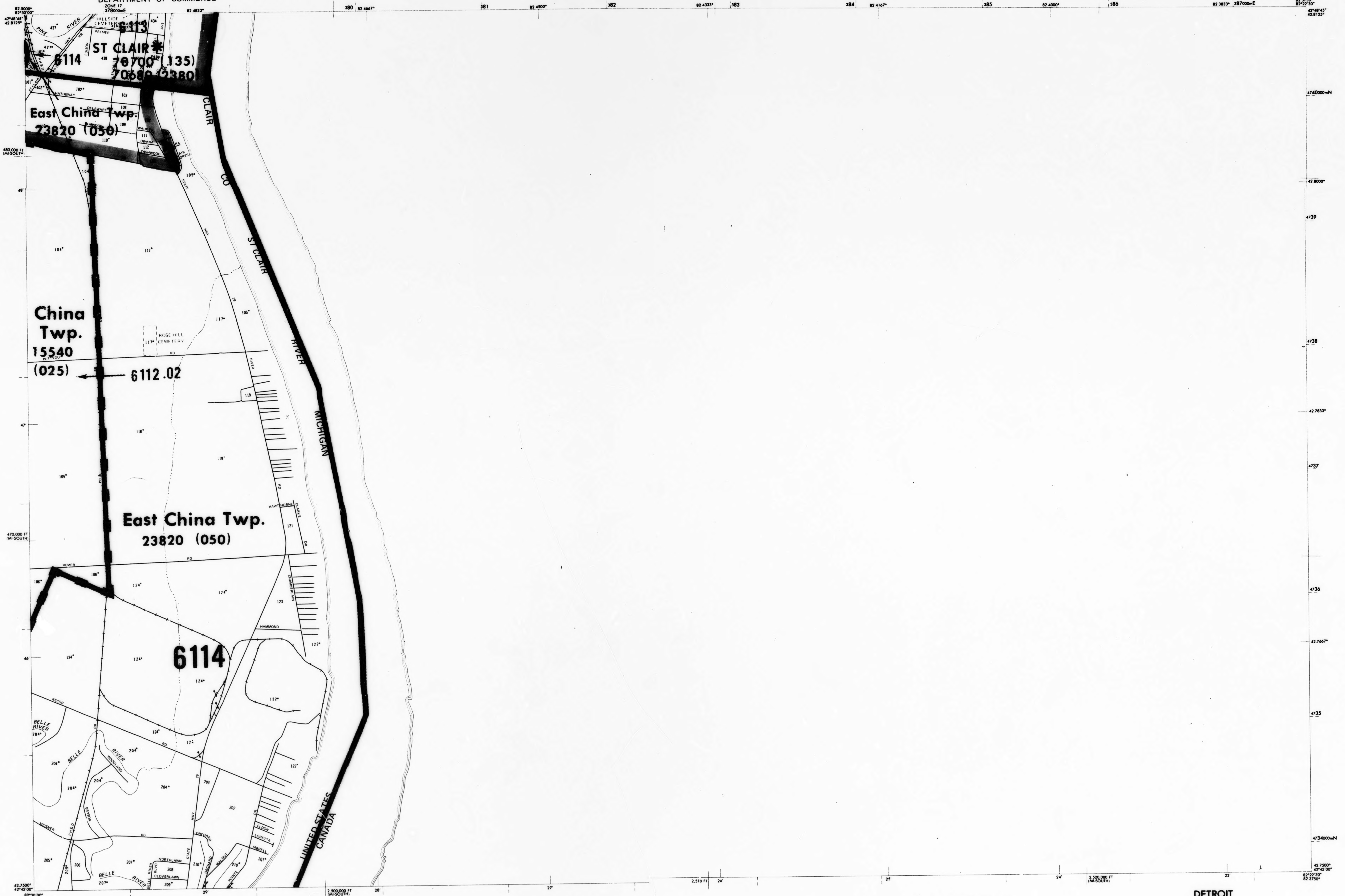
ZONE 17
378000mE
387000mE
4740000mN
4734000mN
480,000 FT (MI-SOUTH)
470,000 FT (MI-SOUTH)
2,500,000 FT (MI-SOUTH)
2,510 FT
2,520,000 FT (MI-SOUTH)
42°48'45"
82°30'00"
42°45'00"
82°22'30"
6113
ST CLAIR *
70700 (135)
70680 (238)
6114
East China Twp.
23820 (050)
China Twp.
15540
(025)
6112.02
ST CLAIR CO
ST CLAIR RIVER
MICHIGAN
UNITED STATES
CANADA
PINE RIVER
HILLSIDE CEMETERY
ROSE HILL CEMETERY
BELLE RIVER
STATE HWY
RIVER RD
PUTTYGUT RD
REMER RD
RECOR RD
MEISNER RD
HAWTHORNE
HAMMOND
NORTHLAWN
CLOVERLAWN
ORCHARD
WALNUT
POINTE
MARELL
ELDON
LORETTA
BELLE RIVER BLVD

1980 CENSUS MAP

BASE MAP COMPILED 1979

REVISIONS							
DATE	TYPE	DATE	TYPE	DATE	TYPE	DATE	TYPE
1978	BAS						
	1980 TRACTS						
1-1-80	BAS						

NOT REVIEWED:


NORTH
1
½
0
1 MILE
1000
0
1000
2000
3000
4000
5000
6000
7000 FEET
1
.5
0
1 KILOMETER

INDEX TO ADJOINING SHEETS

97	98	
100	99	
100	99	
103	104	

DETROIT

Metropolitan Map Series

2160

(26 147) St Clair Co., MI

MAP SHEET
99

PORT HURON URBANIZED AREA

UNITED STATES
DEPARTMENT OF COMMERCE

BUREAU OF THE CENSUS
Geography Division

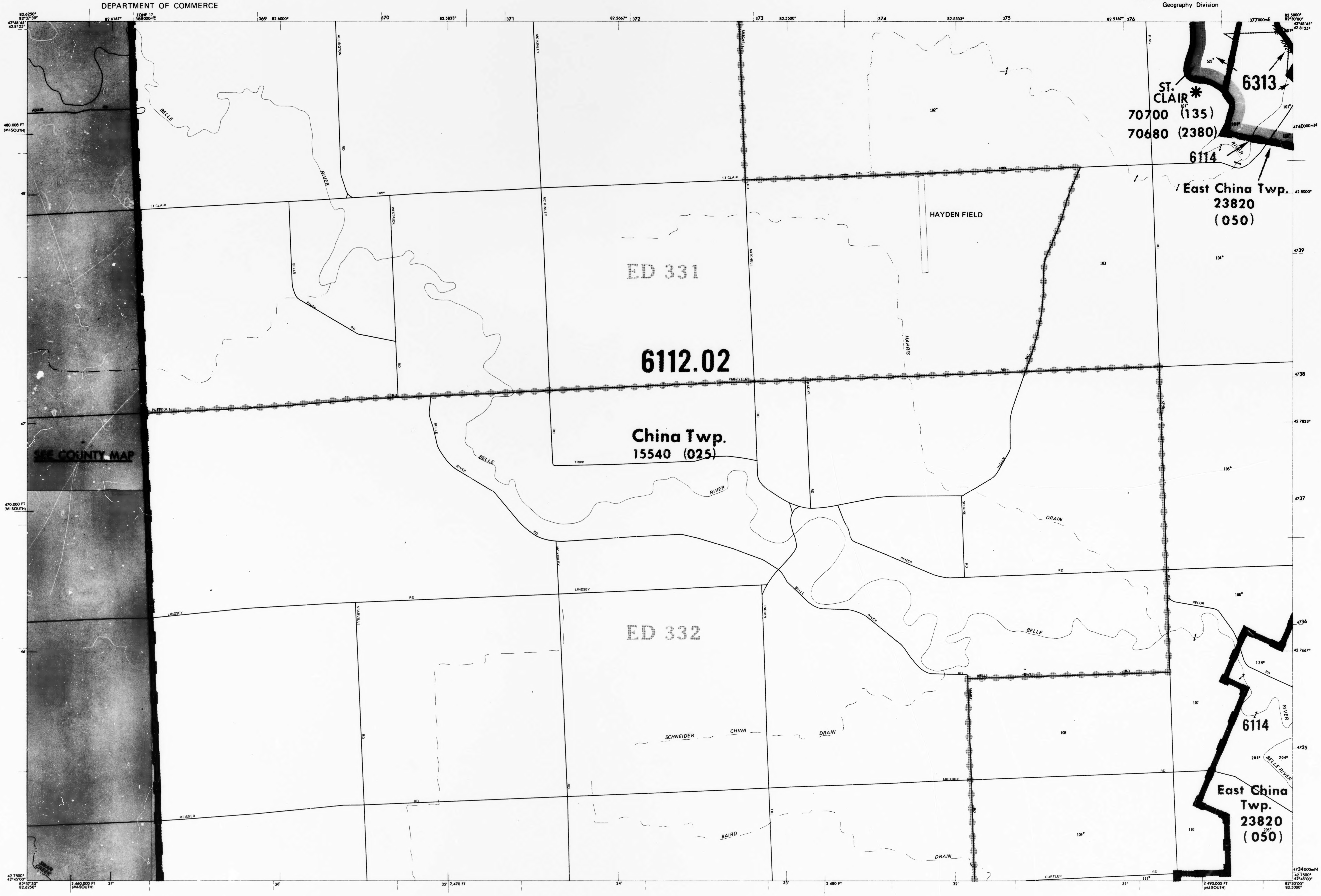
ED 331
6112.02
China Twp.
15540 (025)
ED 332
ST. CLAIR
70700 (135)
70680 (2380)
6313
6114
East China Twp.
23820
(050)
6114
East China Twp.
23820
(050)
SEE COUNTY MAP
HAYDEN FIELD
ST CLAIR HWY
PUTTYGUT RD
LINDSEY RD
MEISNER RD
GURTLER RD
ALLINGTON RD
MC KINLEY RD
MITCHELL RD
WESTRICK RD
HARRIS
INDIAN RD
KING RD
BELLE RIVER
BELLE RIVER RD
TRIPP
REMER RD
RECOR
SCHNEIDER CHINA DRAIN
BAIRD DRAIN
DRAIN
BEAUCHEMIN RD
STARVILLE RD
ADAMS

1980 CENSUS MAP
BASE MAP COMPILED 1979

REVISIONS							
DATE	TYPE	DATE	TYPE	DATE	TYPE	DATE	TYPE
1978	BAS						
	1980 TRACTS						
1 1 80	BAS						

NOT REVIEWED:

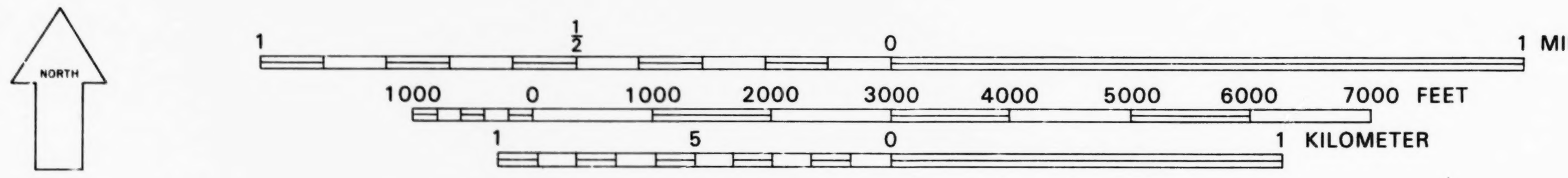
NORTH
1 ½ 0 1 MILE
1000 0 1000 2000 3000 4000 5000 6000 7000 FEET
1 .5 0 1 KILOMETER

INDEX TO ADJOINING SHEETS

	97	98
	100	99
102	103	104

DETROIT
Metropolitan Map Series
2160

(26 147) St Clair Co. MI

MAP SHEET
100

PORT HURON URBANIZED AREA

UNITED STATES
DEPARTMENT OF COMMERCE

BUREAU OF THE CENSUS
Geography Division

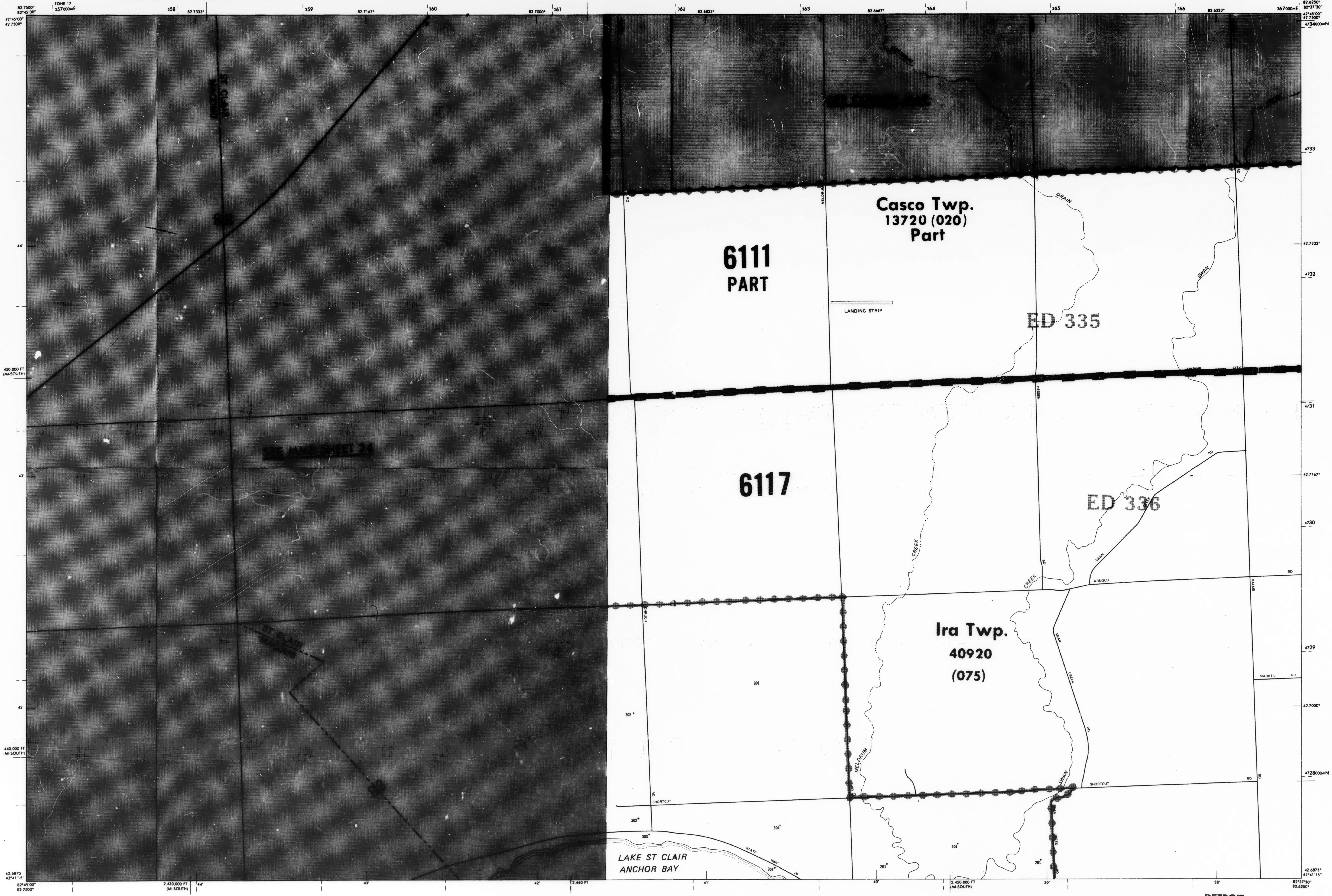
ZONE 17
357000mE
358
359
360
361
362
363
364
365
366
367000mE
4734000mN
4733
4732
4731
4730
4729
4728000mN
82 7500°
82 7333°
82 7167°
82 7000°
82 6833°
82 6667°
82 6333°
82 6250°
42°45'00"
42 7500°
42 7333°
42 7167°
42 7000°
42 6875°
42°41'15"
82°37'30"
82°45'00"
44'
43'
42'
41'
40'
39'
38'
450,000 FT (MI-SOUTH)
440,000 FT (MI-SOUTH)
2,430,000 FT (MI-SOUTH)
2,440 FT
2,450,000 FT (MI-SOUTH)
ST CLAIR
MACOMB
SEE COUNTY MAP
SEE MMS SHEET 24
Casco Twp.
13720 (020)
Part
6111
PART
LANDING STRIP
ED 335
6117
ED 336
Ira Twp.
40920
(075)
MELDRUM
HESSEN
DRAIN
SWAN
CREEK
RD
ARNOLD
PALMS
MARKEL
SHORTCUT
CHURCH
STATE HWY 29
LAKE ST CLAIR
ANCHOR BAY
301
302
303
304
201

1980 CENSUS MAP

BASE MAP COMPILED 1979

REVISIONS							
DATE	TYPE	DATE	TYPE	DATE	TYPE	DATE	TYPE
3 77	1980 TRACTS						
1978	BAS						
1-1-80	BAS						

NOT REVIEWED:

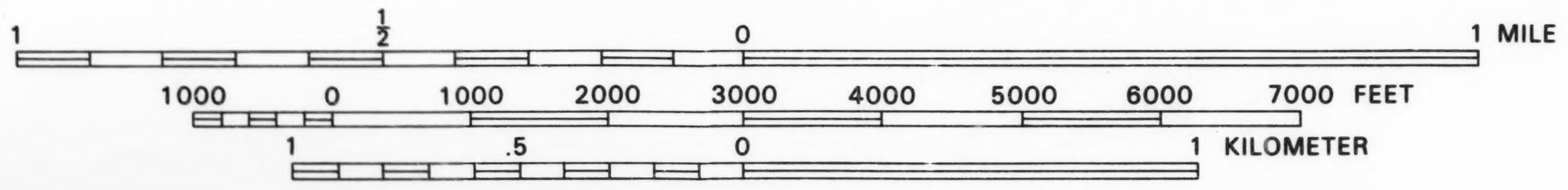
1
½
0
1 MILE
1000
0
1000
2000
3000
4000
5000
6000
7000 FEET
1
.5
0
1 KILOMETER

INDEX TO ADJOINING SHEETS

502		100
24	102	103
25	106	105

DETROIT

Metropolitan Map Series
2160

(26 099) Macomb Co., MI
(26-147) St Clair Co., MI

MAP SHEET
102

UNITED STATES
DEPARTMENT OF COMMERCE

BUREAU OF THE CENSUS
Geography Division

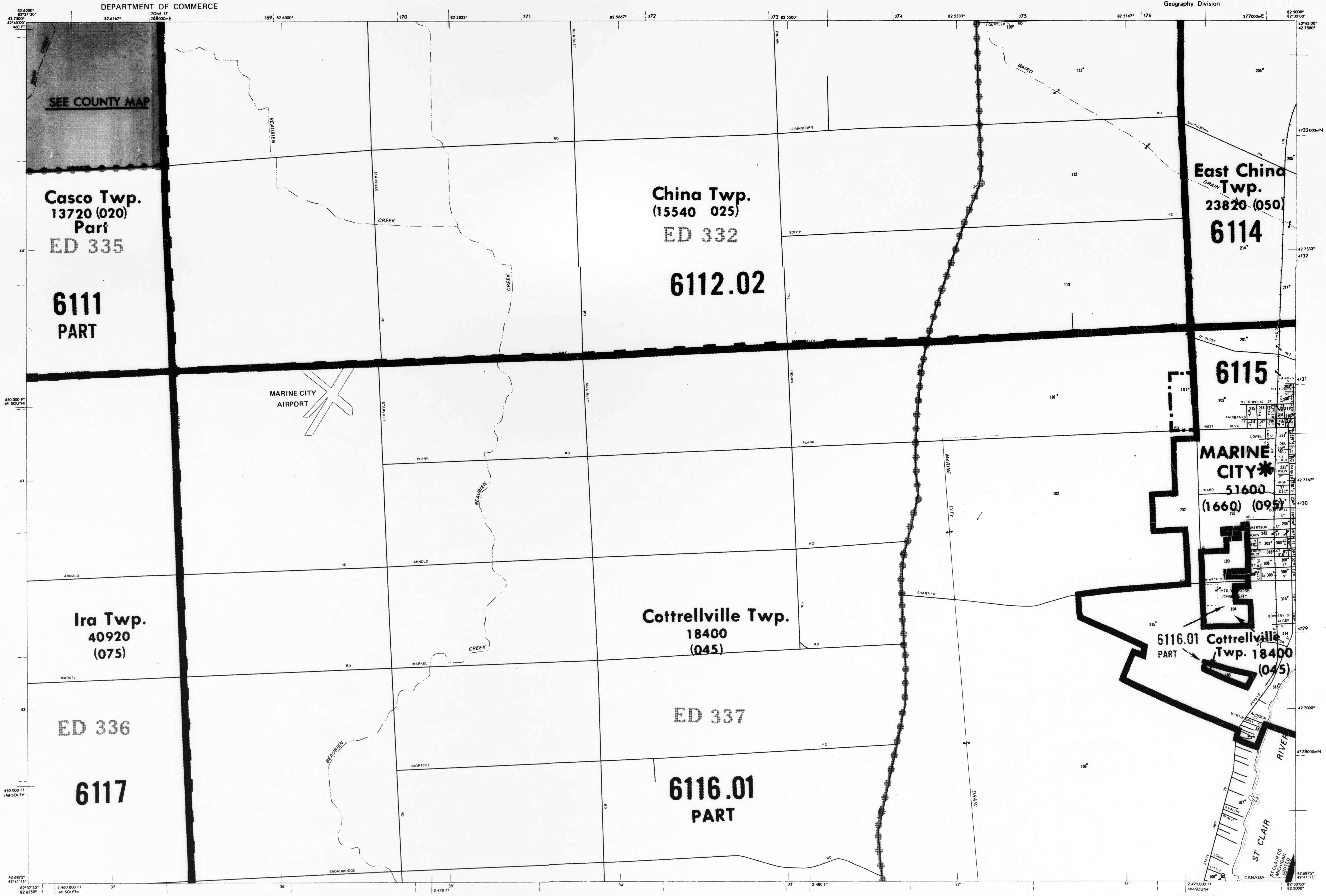
SEE COUNTY MAP
Casco Twp.
13720 (020)
Part
ED 335
6111
PART
China Twp.
(15540 025)
ED 332
6112.02
East China
Twp.
23820 (050)
6114
6115
MARINE CITY AIRPORT
MARINE
CITY*
51600
(1660) (095)
Ira Twp.
40920
(075)
ED 336
6117
Cottrellville Twp.
18400
(045)
ED 337
6116.01
PART
6116.01
PART
Cottrellville
Twp. 18400
(045)
HOLY CROSS CEMETERY
ST CLAIR RIVER
CANADA
ST CLAIR CO MICHIGAN UNITED
SPRINGBORN RD
BOOTH RD
PLANK RD
ARNOLD RD
MARKEL RD
SHORTCUT RD
BROADBRIDGE RD
CHARTIER
BEAUBIEN CREEK
STARVILLE RD
MC KINLEY RD
INDIAN TRL
MARINE CITY DRAIN
BAIRD DRAIN
GURTLER RD
DE GURSE AVE
WEST BLVD
WARD
BELL
MARTIN
ADDISON
AVALON BEACH
STATE
LOUIS
LITTLE
ZONE 17
368000mE
4733000mN
4728000mN
450 000 FT (MI-SOUTH)
440 000 FT (MI-SOUTH)
2 460 000 FT (MI-SOUTH)
2 470 FT
2 480 FT
2 490 000 FT (MI-SOUTH)
42°45'00"
42°41'15"
82°37'30"
82°30'00"

1980 CENSUS MAP
BASE MAP COMPILED 1979

REVISIONS							
DATE	TYPE	DATE	TYPE	DATE	TYPE	DATE	TYPE
1978	BAS						
3 77	1980 TRACTS						
1 1 80	BAS						

NOT REVIEWED:

NORTH

1 ½ 0 1 MILE

1000 0 1000 2000 3000 4000 5000 6000 7000 FEET

1 .5 0 1 KILOMETER

INDEX TO ADJOINING SHEETS

	100	99
102	103	104
106	105	

DETROIT
Metropolitan Map Series
2160

(26-147) St Clair Co., MI

MAP SHEET
103

UNITED STATES
DEPARTMENT OF COMMERCE

BUREAU OF THE CENSUS
Geography Division


6114
East China Twp.
23820
(050)
BELLE RIVER
ST CLAIR RIVER
UNITED STATES
CANADA
MICHIGAN
ST CLAIR CO
MARINE CITY*
(095)
51600
(1660)
6115
6116.01
Cottrellville Twp.
18400
(045)
2 500 000 FT (MI SOUTH)
2 520 000 FT (MI SOUTH)
440 000 FT (MI SOUTH)
460 000 FT (MI SOUTH)
4733000mN
4727000mN
378000mE
387000mE

1980 CENSUS MAP
BASE MAP COMPILED 1979

REVISIONS							
DATE	TYPE	DATE	TYPE	DATE	TYPE	DATE	TYPE
1978	BAS						
[illegible]	1980 TRACTS						
1 1 80	BAS						

NOT REVIEWED:

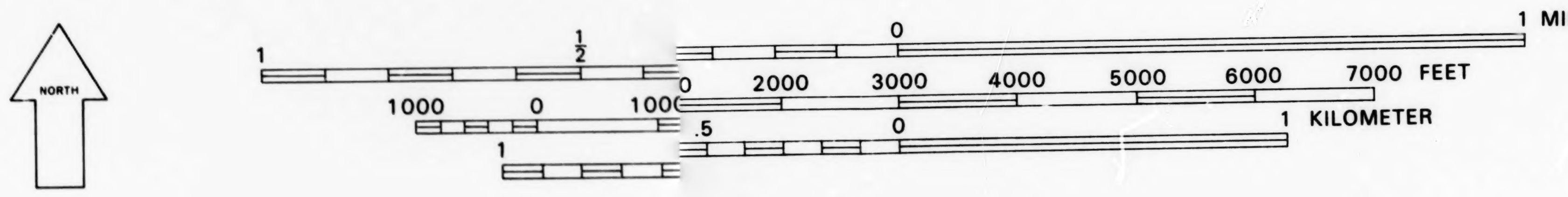
NORTH
1 ½ 0 1 MILE
1000 0 1000 2000 3000 4000 5000 6000 7000 FEET
1 .5 0 1 KILOMETER

INDEX TO ADJOINING SHEETS

100	99	
103	104	
105		

DETROIT

Metropolitan Map Series
2160

(26 147) St Clair Co. MI

MAP SHEET
104

UNITED STATES
DEPARTMENT OF COMMERCE

BUREAU OF THE CENSUS
Geography Division

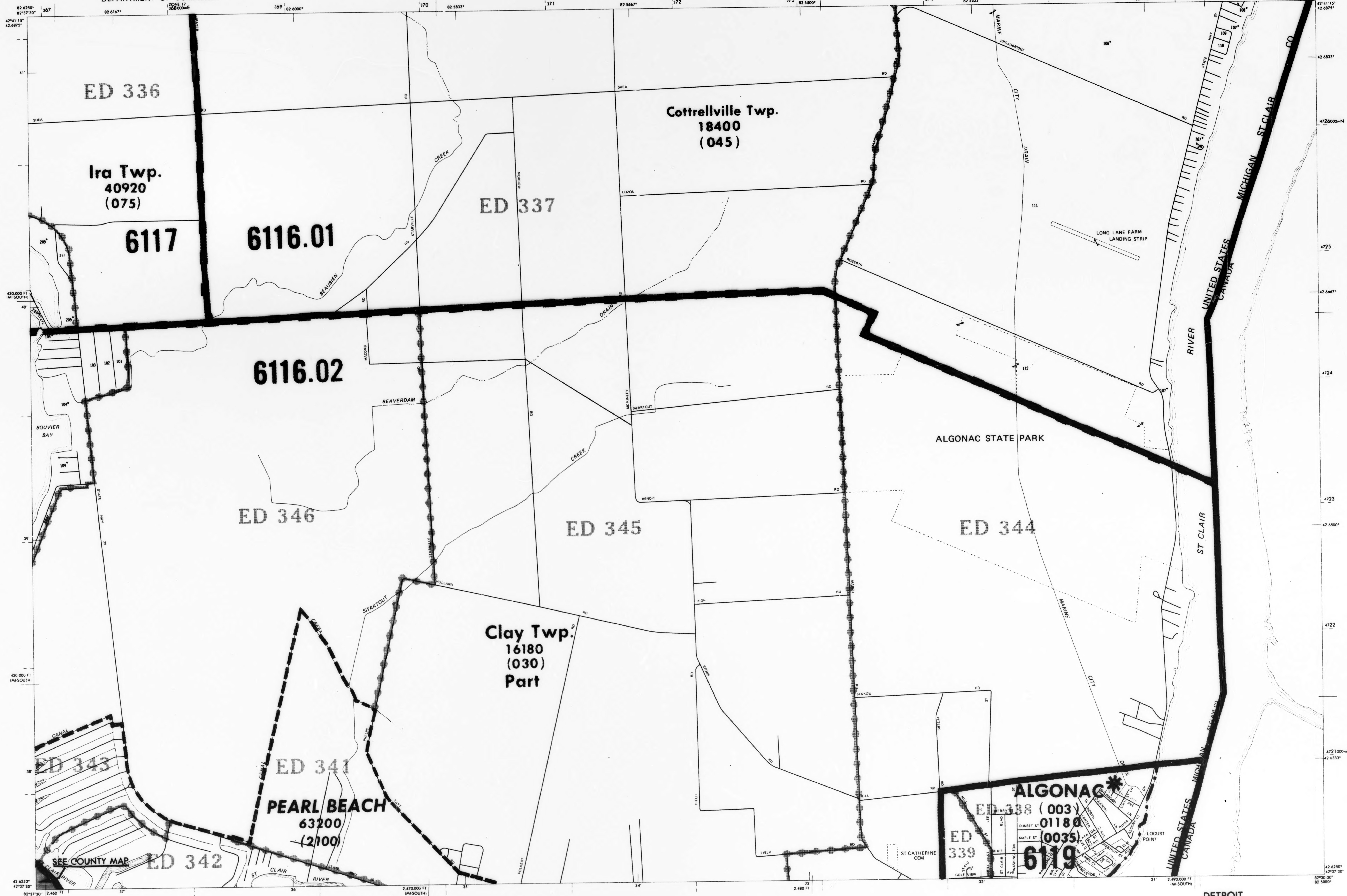
ED 336
Ira Twp.
40920
(075)
6117
6116.01
ED 337
Cottrellville Twp.
18400
(045)
6116.02
ED 346
ED 345
ED 344
ALGONAC STATE PARK
LONG LANE FARM LANDING STRIP
Clay Twp.
16180
(030)
Part
ED 343
ED 341
PEARL BEACH
63200
(2100)
ED 342
SEE COUNTY MAP
ALGONAC*
ED 338
(003)
01180
(0035)
ED 339
6119
ST CATHERINE CEM
LOCUST POINT
BOUVIER BAY
ST CLAIR RIVER
MICHIGAN
UNITED STATES
CANADA
SHEA
LOZON
ROBERTS
BEAUBIEN CREEK
BEAVERDAM CREEK
SWARTOUT
MCKINLEY
BENOIT
HOLLAND RD
JANKOW RD
MILL
FIELD
MARINE CITY DRAIN
MARINE CITY
ST CLAIR
CANAL
STATE HWY 29
2.470,000 FT (MI-SOUTH)
2.490,000 FT (MI-SOUTH)
420,000 FT (MI-SOUTH)
430,000 FT (MI-SOUTH)
4726000mN
4721000mN
377000mE
368000mE
37'
36'
35'
34'
33'
32'
31'

1980 CENSUS MAP
BASE MAP COMPILED 1979

REVISIONS							
DATE	TYPE	DATE	TYPE	DATE	TYPE	DATE	TYPE
3 77	1980 TRACTS						
1978	BAS						
1 1 80	BAS						

NOT REVIEWED:

NORTH

1 ½ 0 1 MILE
1000 0 1000 2000 3000 4000 5000 6000 7000 FEET
1 .5 0 1 KILOMETER

INDEX TO ADJOINING SHEETS

102	103	104
106	105	
40	108	

DETROIT
Metropolitan Map Series
2160

(26-147) St Clair Co., MI

MAP SHEET
105

UNITED STATES
DEPARTMENT OF COMMERCE

BUREAU OF THE CENSUS
Geography Division

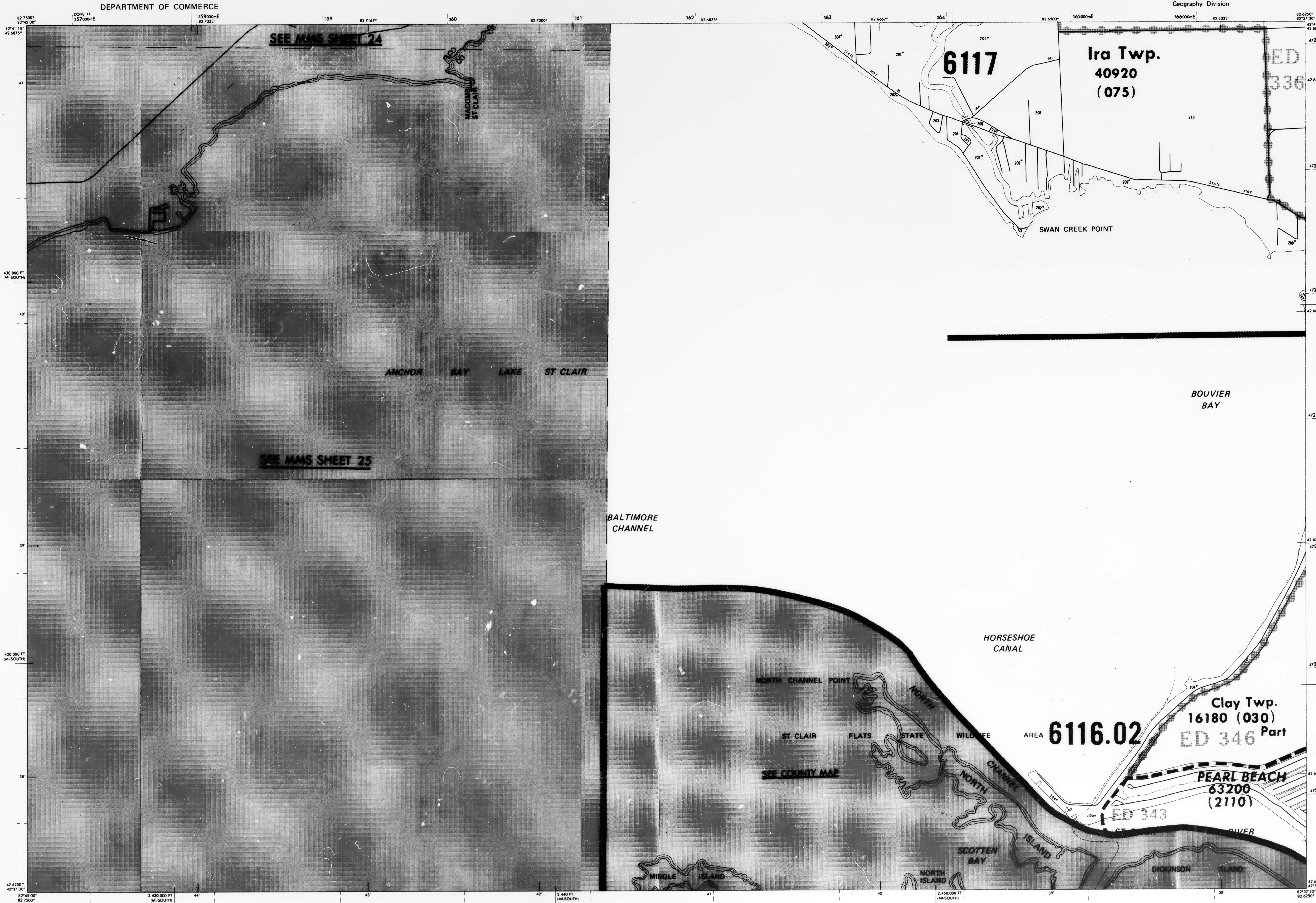
ZONE 17
357000mE
358000mE
82 7333°
359
82 7167°
360
82 7000°
361
362
82 6833°
363
82 6667°
364
82 6500°
365000mE
366000mE
82 6333°
82 7500°
82°45'00"
42°41'15"
42 6875°
82 6250°
82°37'30"
4727000mN
42 6833°
4726
4725
42 6667°
4724
4723
42 6500°
4722
42 6333°
4721000mN
42 6250°
42°37'30"
41'
40'
39'
38'
430,000 FT (MI-SOUTH)
420,000 FT (MI-SOUTH)
2,430,000 FT (MI-SOUTH)
44'
43'
42'
2,440 FT (MI-SOUTH)
41'
40'
2,450,000 FT (MI-SOUTH)
39'
38'
82°37'30"
82 6250°
SEE MMS SHEET 24
MACOMB
ST CLAIR
ANCHOR BAY LAKE ST CLAIR
SEE MMS SHEET 25
BALTIMORE CHANNEL
6117
Ira Twp.
40920
(075)
ED 336
304
303
STATE HWY 29
201
202
203
204
205
206
207
208
209
210
IRA RD
SWAN CREEK POINT
BOUVIER BAY
HORSESHOE CANAL
NORTH CHANNEL POINT
NORTH CHANNEL
ST CLAIR FLATS STATE WILDLIFE
SEE COUNTY MAP
NORTH
NORTH ISLAND
SCOTTEN BAY
MIDDLE ISLAND
AREA 6116.02
Clay Twp.
16180 (030) Part
ED 346
104
PEARL BEACH
63200
(2110)
ED 343
ST CLAIR RIVER
DICKINSON ISLAND

1980 CENSUS MAP
BASE MAP COMPILED 1979

REVISIONS							
DATE	TYPE	DATE	TYPE	DATE	TYPE	DATE	TYPE
3-77	1980 TRACTS						
1978	BAS						
1-1-80	BAS						

NOT REVIEWED:

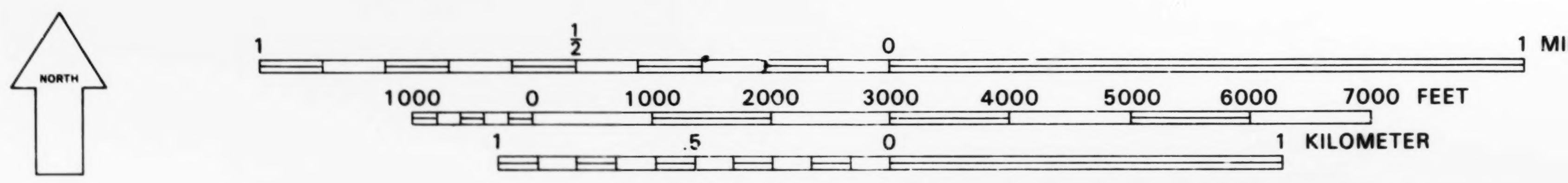
NORTH
1
1/2
0
1 MILE
1000
0
1000
2000
3000
4000
5000
6000
7000 FEET
1
.5
0
1 KILOMETER

INDEX TO ADJOINING SHEETS

24	102	103
25	106	105
40		108

DETROIT
Metropolitan Map Series
2160

(26-147) St Clair Co., MI
(26-099) Macomb Co., MI

MAP SHEET
106

UNITED STATES
DEPARTMENT OF COMMERCE

BUREAU OF THE CENSUS
Geography Division


SEE COUNTY MAP
LAPEER
OAKLAND
CO
CO
LAPEER
MACOMB
LAPEER
ST CLAIR
ST CLAIR
MACOMB
SEE MAP SHEET 5
ED 232
ED 234
2066
2065
Armada Twp.
03540
(005)
Bruce Twp.
11300
(010)
ED 235
Addison Twp.
00400
(005)
ED 233A
OAKLAND
MACOMB
1120
FISHER LAKE
CLINTON RIVER
NORTH BRANCH
MAHAFFY DRAIN
SEE MAP SHEET 12
SEE MAP SHEET 11
OAKLAND
MACOMB
CO
CO
MILLER RD
FREDMORE
31 MILE RD
FLINT

1980 CENSUS MAP

BASE MAP COMPILED 1971

REVISIONS							
DATE	TYPE	DATE	TYPE	DATE	TYPE	DATE	TYPE
12 72	FIELD COR						
12 73	2ND REVIEW						
1979	B C REVIEW						
1978	BAS						
3 7	1980 TRACTS						
1 1 80	BAS						

NOT REVIEWED:

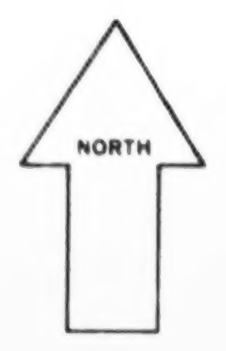

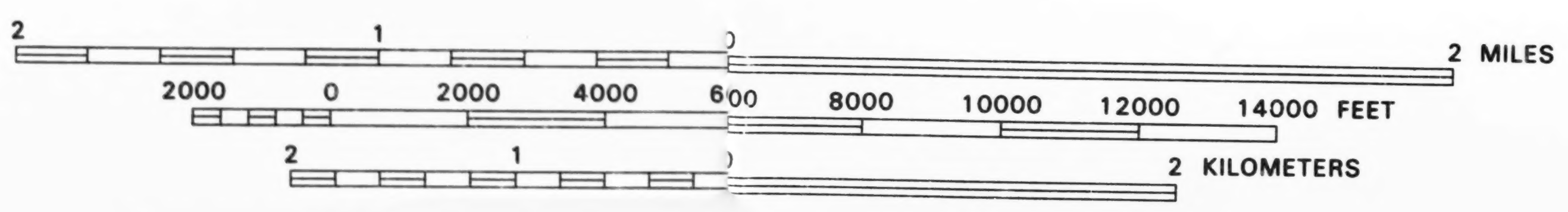
2
1
0
2 MILES
2000
0
2000
4000
6000
8000
10000
12000
14000 FEET
2
1
0
2 KILOMETERS

INDEX TO ADJOINING SHEETS

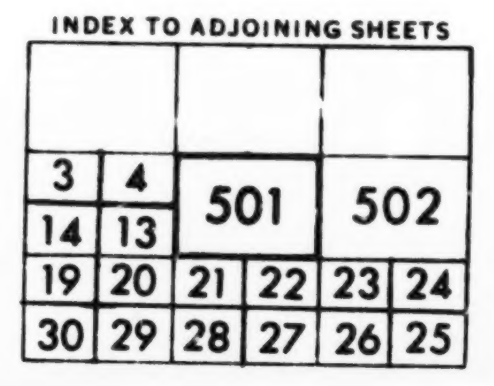
3
4
501
502
14
13
19
20
21
22
23
24
30
29
28
27
26
25

DETROIT

Metropolitan Map Series
2160

(26-087) Lapeer Co., MI
(26-099) Macomb Co., MI
(26-125) Oakland Co., MI
(26-147) St. Clair Co., MI

MAP SHEET
501

UNITED STATES
DEPARTMENT OF COMMERCE

BUREAU OF THE CENSUS
Geography Division


See Ann Arbor SMSA
SEE MAP SHEET 504A
WASHTENAW
WAYNE
5892
ARKONA
RD
DRAIN
Sumpter Twp.
77360
(170)
SHERWOOD
BRADSHAW
WASHTENAW
MONROE
CO
CO
WAYNE
MONROE
See Toledo SMSA

1980 CENSUS MAP
BASE MAP COMPILED 1972

REVISIONS							
DATE	TYPE	DATE	TYPE	DATE	TYPE	DATE	TYPE
8-72	FIELD COR						
3 77	1980 TRACTS						
1978	BAS						
1 1 80	BAS						

NOT REVIEWED:

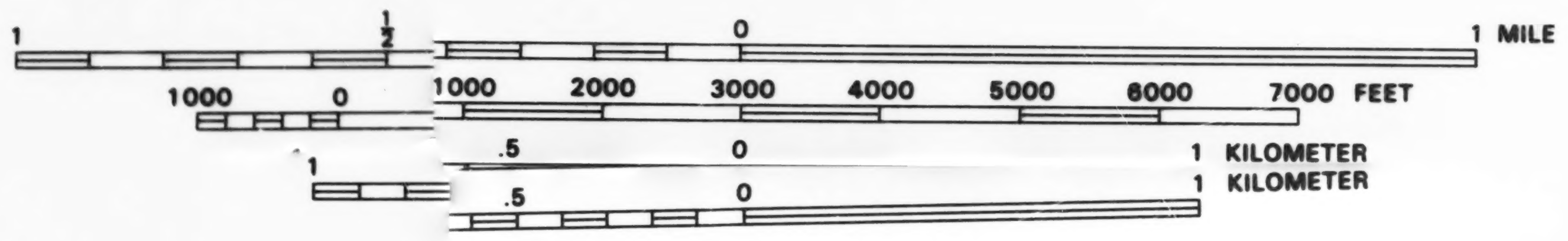
1
½
0
1 MILE
1000
0
1000
2000
3000
4000
5000
6000
7000 FEET
1
.5
0
1 KILOMETER
1
.5
0
1 KILOMETER

INDEX TO ADJOINING SHEETS

		63	64	65
		71	70	69
	506		72	73
			77	76

*THIS IS ALSO MAP SHEET 505 OF THE ANN ARBOR SERIES

DETROIT
Metropolitan Map Series
2160

(26-163) Wayne Co., MI

MAP SHEET
506*

UNITED STATES
DEPARTMENT OF COMMERCE

BUREAU OF THE CENSUS
Geography Division

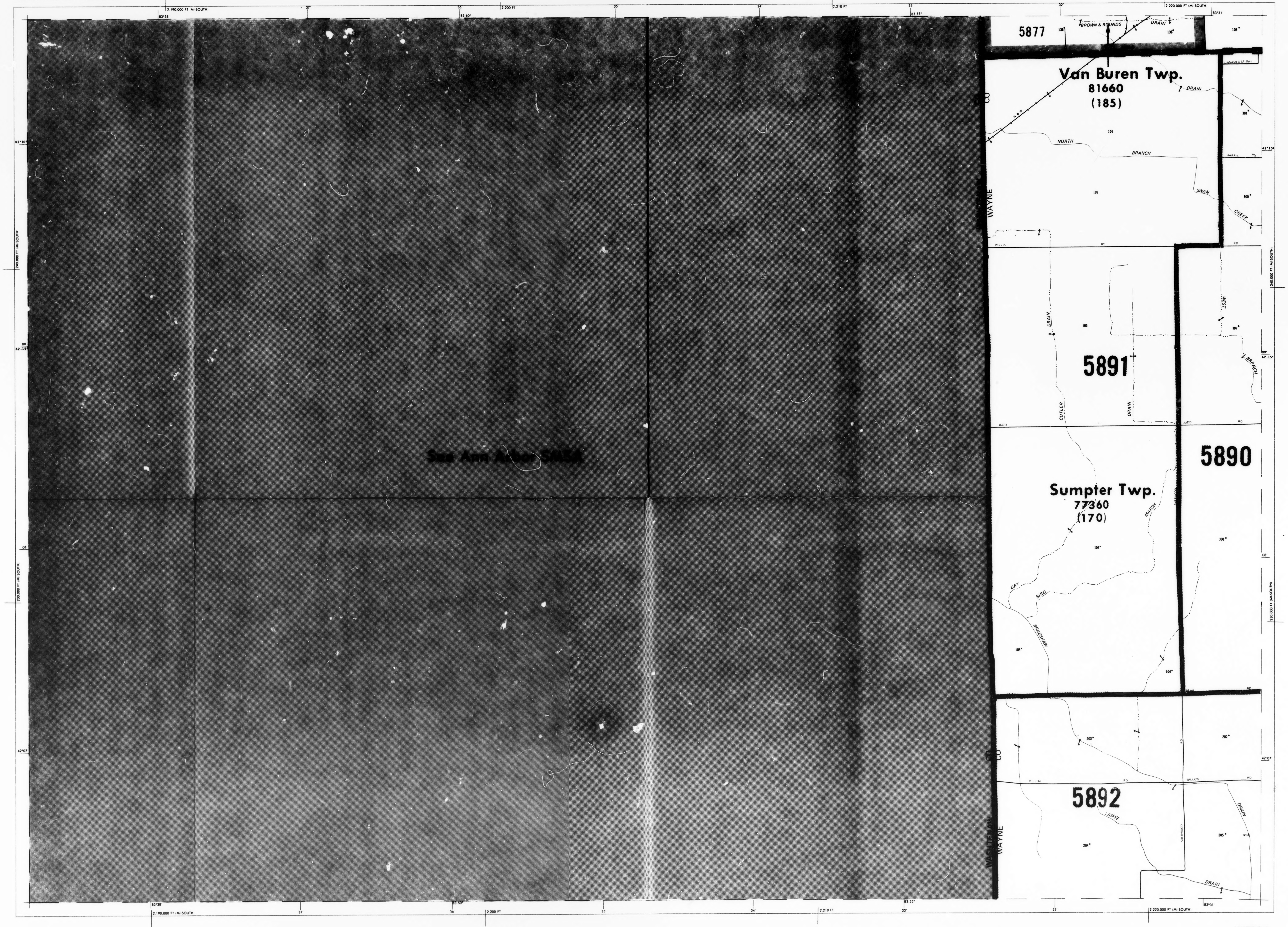
2,190,000 FT (MI-SOUTH)
83°38'
37'
36'
83°40'
2,200 FT
35'
34'
2,210 FT
33'
83°55'
32'
2,220,000 FT (MI-SOUTH)
83°31'
42°10'
240,000 FT (MI-SOUTH)
09'
42°15'
08'
230,000 FT (MI-SOUTH)
42°07'
5877
BROWN & ROUNDS
DRAIN
Van Buren Twp.
81660
(185)
NORTH
BRANCH
SWAN
CREEK
HARRIS RD
WAYNE
CO
BILLIS RD
101
102
103
5891
301
305
307
WEST
BRANCH
DRAIN
CUTLER
JUDD RD
5890
Sumpter Twp.
77360
(170)
MARSH
DAY
BIRD
BRADSHAW
104
306
WILLOW RD
5892
LAKE
203
202
204
205
DRAIN
WASHTENAW
WAYNE
CO
See Ann Arbor SMSA

1980 CENSUS MAP
BASE MAP COMPILED 1979

REVISIONS							
DATE	TYPE	DATE	TYPE	DATE	TYPE	DATE	TYPE
1978	BAS						
[illegible]	[illegible] TRACTS						
1 1 80	BAS						

NOT REVIEWED:

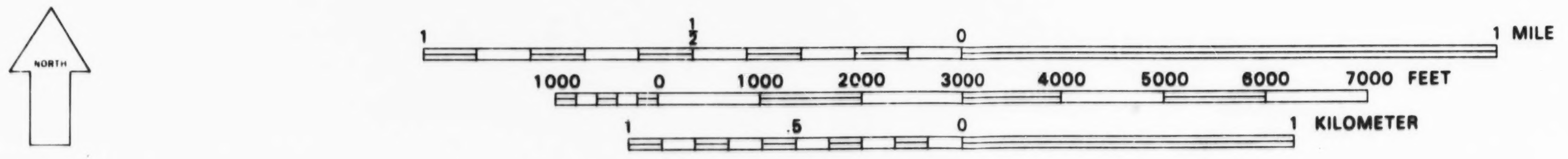
NORTH
1
1/2
0
1 MILE
1000
0
1000
2000
3000
4000
5000
6000
7000 FEET
1
.5
0
1 KILOMETER

INDEX TO ADJOINING SHEETS

		63	64	65
		71	70	69
	NE		72	73
			77	76

DETROIT
Metropolitan Map Series
2160

(26-163) Wayne Co. MI

MAP SHEET
506NE

ANN ARBOR URBANIZED AREA

UNITED STATES
DEPARTMENT OF COMMERCE

BUREAU OF THE CENSUS
Geography Division

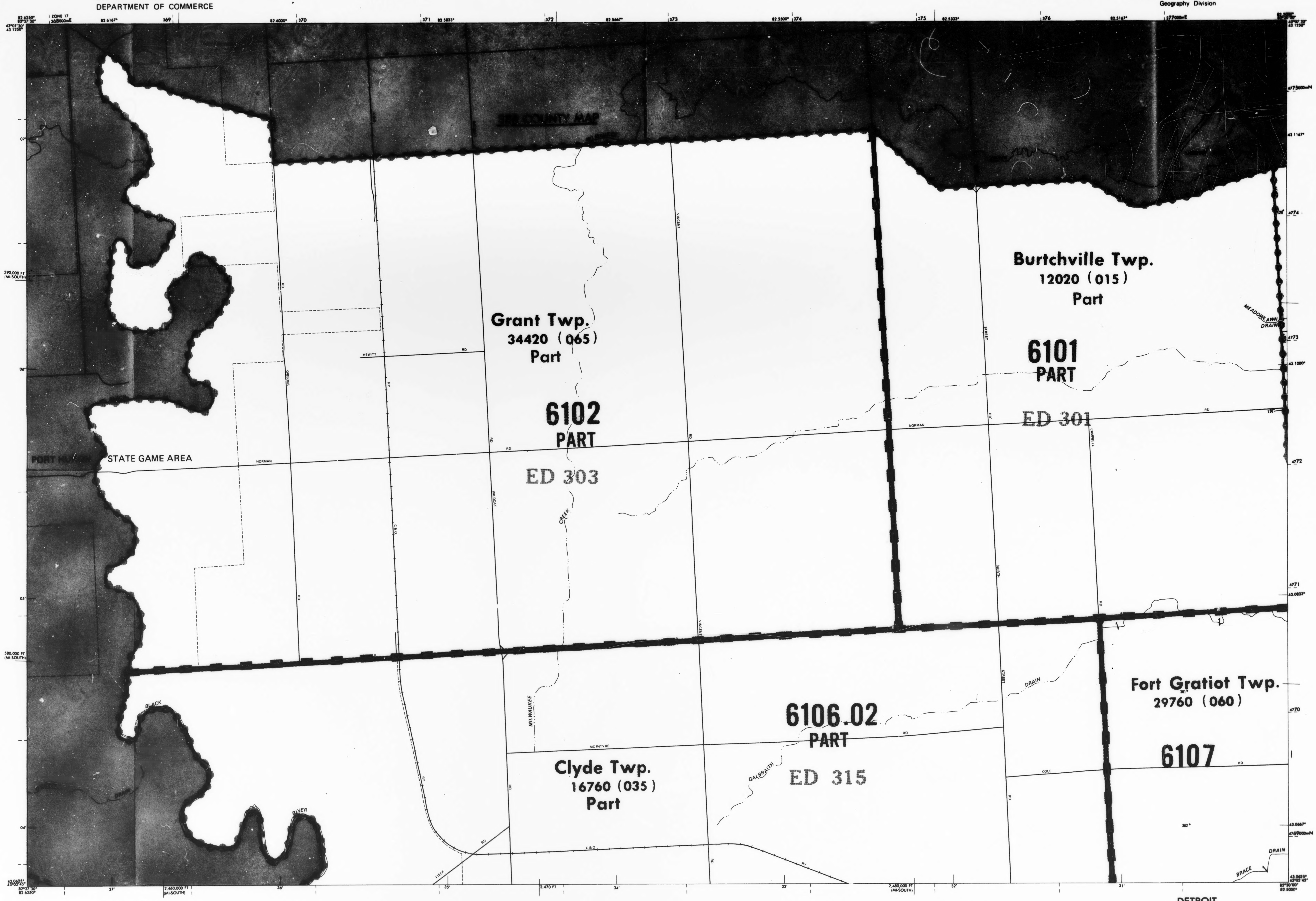
SEE COUNTY MAP
Grant Twp.
34420 (065)
Part
6102
PART
ED 303
Burtchville Twp.
12020 (015)
Part
6101
PART
ED 301
Fort Gratiot Twp.
29760 (060)
6107
Clyde Twp.
16760 (035)
Part
6106.02
PART
ED 315
PORT HURON STATE GAME AREA
NORMAN RD
HEWITT RD
MC INTYRE RD
COLE RD
NORTH STREET RD
CAMPBELL RD
VINCENT RD
WILDCAT RD
MILWAUKEE CREEK
GALBRAITH DRAIN
MEADOWLAWN DRAIN
BRACE DRAIN
BLACK RIVER
C & O RY
PECK RD
2,460,000 FT (MI-SOUTH)
2,470 FT
2,480,000 FT (MI-SOUTH)
590,000 FT (MI-SOUTH)
580,000 FT (MI-SOUTH)
37'
36'
35'
34'
33'
32'
31'
1 MILE
1000 0 1000 2000 3000 4000 5000 6000 7000 FEET
1 KILOMETER
NORTH

1980 CENSUS MAP
BASE MAP COMPILED 1979

REVISIONS							
DATE	TYPE	DATE	TYPE	DATE	TYPE	DATE	TYPE
3 77	1980 TRACTS						
1978	BAS						
1 1 80	BAS						

NOT REVIEWED:

INDEX TO ADJOINING SHEETS

	510 NE	86
	510 SE	87

DETROIT
Metropolitan Map Series
2160

(26- 147) St Clair Co., MI

MAP SHEET
510NE

UNITED STATES
DEPARTMENT OF COMMERCE

BUREAU OF THE CENSUS
Geography Division

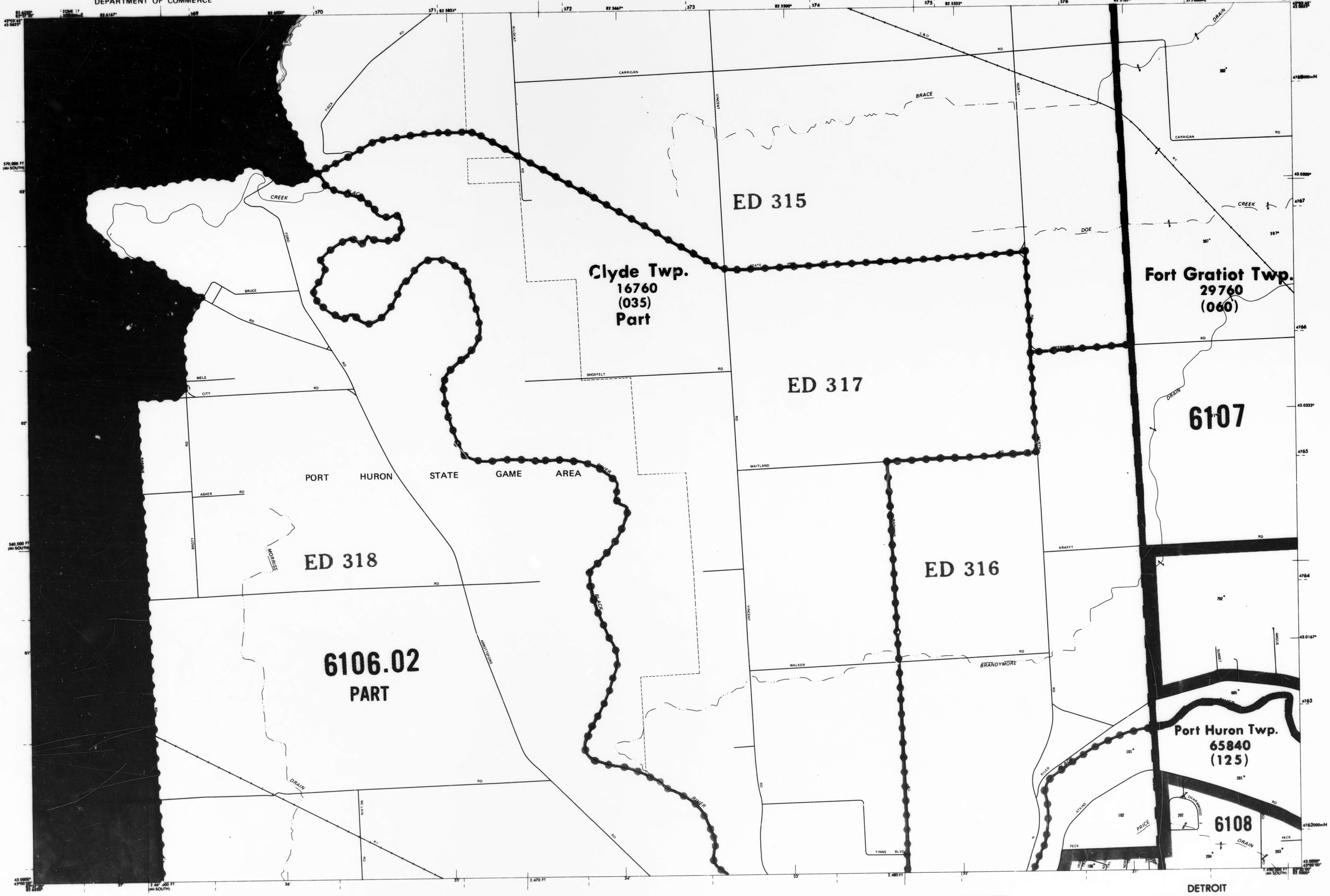
ED 315
Clyde Twp.
16760
(035)
Part
ED 317
Fort Gratiot Twp.
29760
(060)
6107
PORT HURON STATE GAME AREA
ED 318
ED 316
6106.02
PART
Port Huron Twp.
65840
(125)
6108
CARRIGAN
BRACE
CREEK
DOE
DRAIN
BLACK
RIVER
BRUCE
MELS
CITY
ASHER
BROTT
MORRISS
SHOEFELT
MAITLAND
KRAFFT
WALKER
BRANDYMORE
VINCENT
NORTH
FINNS BLVD
PRICE
PECK
CHARMWOOD
ATKINS
ABBOTTSFORD
C&O
RD
RY
MC LAIN
4762000mN
7,490,000 FT (MI-SOUTH)
2,440,000 FT (MI-SOUTH)
570,000 FT (MI-SOUTH)
540,000 FT (MI-SOUTH)
43.0000°
43°00'00"
82.5000°

1980 CENSUS MAP
BASE MAP COMPILED 1979

REVISIONS							
DATE	TYPE	DATE	TYPE	DATE	TYPE	DATE	TYPE
[illegible]	BAS						
[illegible]	1980 TRACTS						
[illegible]	BAS						

NOT REVIEWED

NORTH

1 ½ 0 1 MILE
1000 0 1000 2000 3000 4000 5000 6000 7000 FEET
1 .5 0 1 KILOMETER

INDEX TO ADJOINING SHEETS

	510 NE	86
	510 SE	87
	511	92

DETROIT
Metropolitan Map Series
2160

(26 147) St Clair Co., MI

MAP SHEET
510SE

PORT HURON URBANIZED AREA

UNITED STATES
DEPARTMENT OF COMMERCE

BUREAU OF THE CENSUS
Geography Division

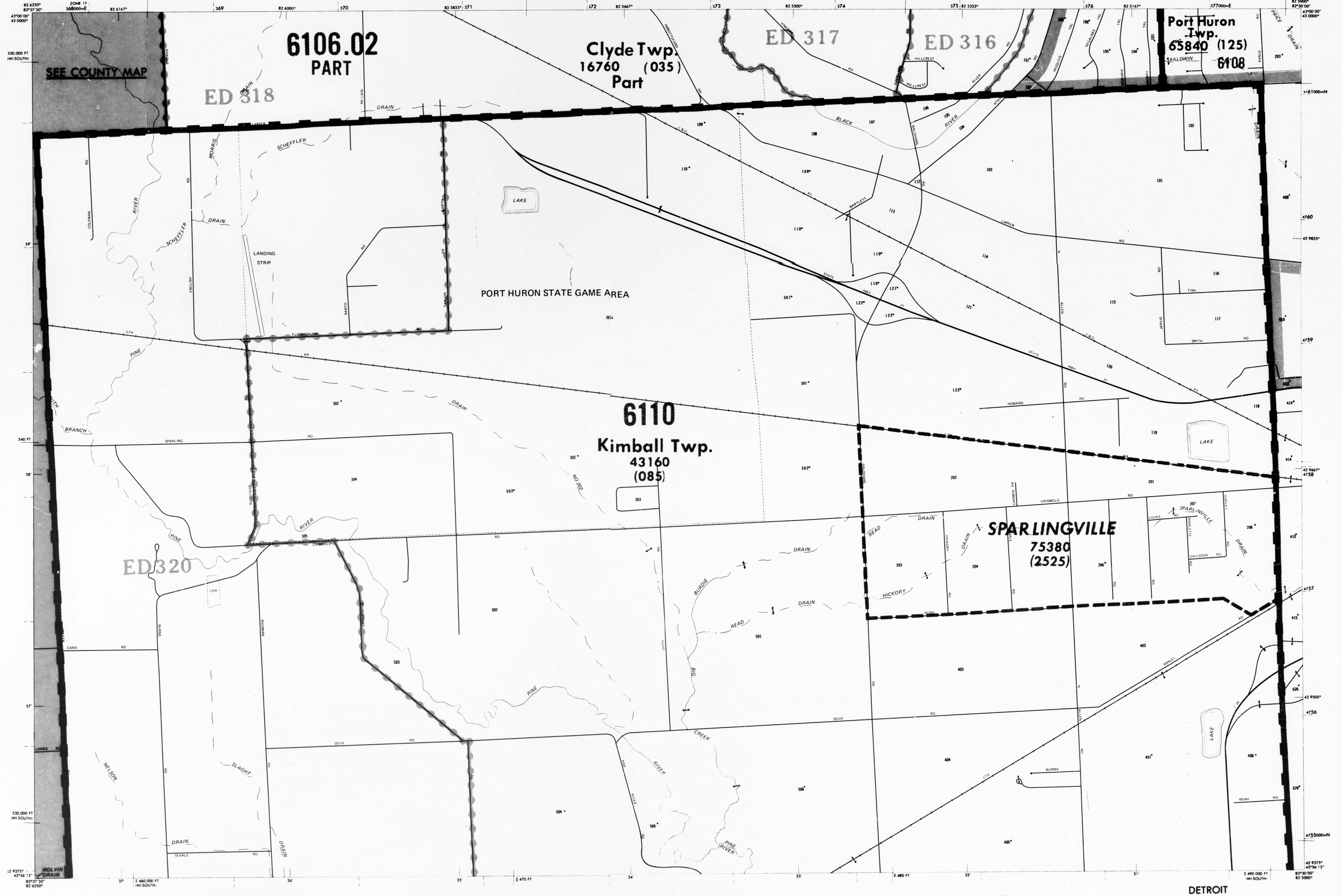
6106.02
PART
Clyde Twp.
16760 (035)
Part
Port Huron Twp.
65840 (125)
6108
ED 318
ED 317
ED 316
ED 320
SEE COUNTY MAP
PORT HURON STATE GAME AREA
6110
Kimball Twp.
43160
(085)
SPARLINGVILLE
75380
(2525)
LANDING STRIP
LAKE
SCHEFFLER DRAIN
PINE RIVER
BRANCH
SPARLING RD
GRISWOLD RD
DOVE RD
CARD RD
SEARLS RD
BURDIE DRAIN
READ DRAIN
HICKORY
HOWARD RD
LAPEER RD
BLACK RIVER
BIG CREEK
NELSON
SLAGHT
DAVIDSON RD
FISH
SMITH RD
MOAK RD
BURMA
BALDWIN
HILLCREST
NO 202
STATE HWY 21
1980 CENSUS MAP

1980 CENSUS MAP

BASE MAP COMPILED 1978

REVISIONS							
DATE	TYPE	DATE	TYPE	DATE	TYPE	DATE	TYPE
1978	BAS						
[illegible]	1980 TRACTS						
1 1 80	BAS						

NOT REVIEWED:

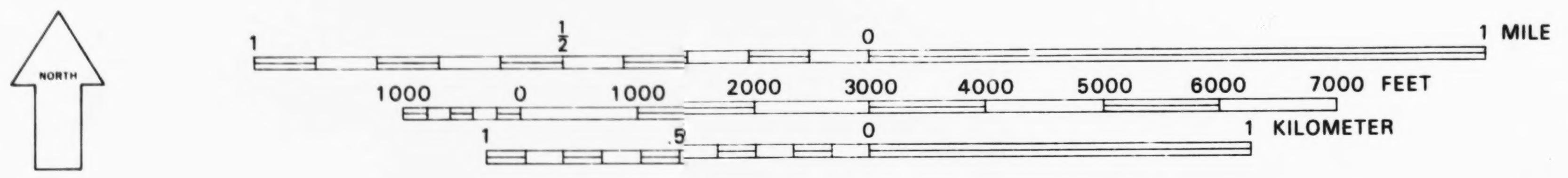
NORTH
1 ½ 0 1 MILE
1000 0 1000 2000 3000 4000 5000 6000 7000 FEET
1 .5 0 1 KILOMETER

INDEX TO ADJOINING SHEETS

	510 SE	87
	511 NE	92
	511 SE	93

DETROIT

Metropolitan Map Series

2160

(26 147) St Clair Co., MI

MAP SHEET
511NE

PORT HURON URBANIZED AREA

UNITED STATES
DEPARTMENT OF COMMERCE

BUREAU OF THE CENSUS
Geography Division

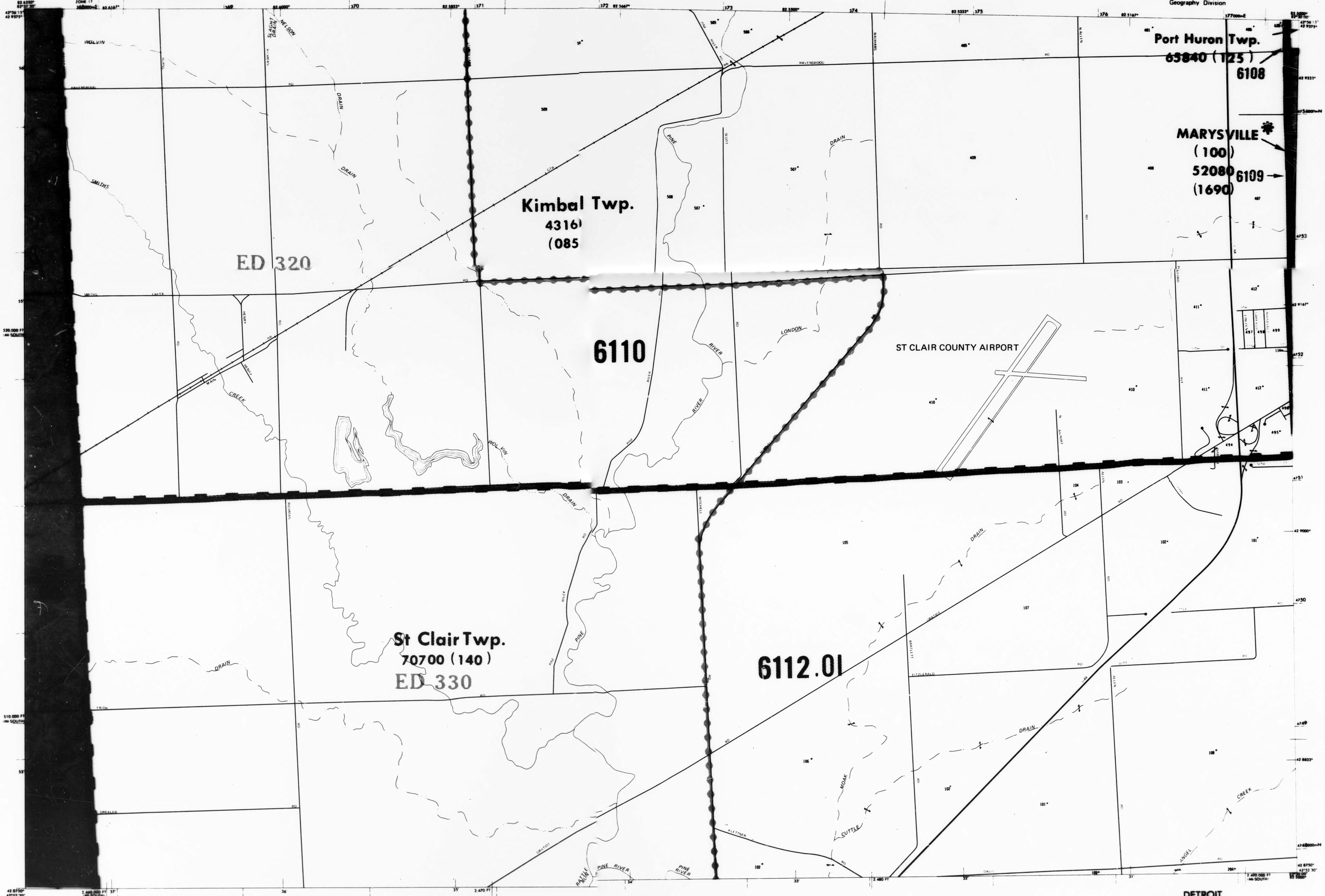
Port Huron Twp.
65840 (125)
6108
MARYSVILLE
(100)
52080
6109
(1690)
Kimbal Twp.
4316
(085
ED 320
6110
ST CLAIR COUNTY AIRPORT
St Clair Twp.
70700 (140)
ED 330
6112.01
WOLVIN
SMITHS
SMITH
CREEK
DRAIN
PINE RIVER
RIVER
LONDON
SCOTT
GRATIOT
FITZGERALD
MOAK
CUTTLE
ANGEL
CREEK
BELLE RIVER
RATTLE RUN
PINE RIVER
DAL

1980 CENSUS MAP
BASE MAP COMPILED 1979

REVISIONS

DATE	TYPE	DATE	TYPE	DATE	TYPE	DATE	TYPE
	1980 TRACTS						
1979	BAS						
	BAS						

NOT REVIEWED

NORTH

1 ½ 0 1 MILE
1000 0 1000 2000 3000 4000 5000 6000 7000 FEET
1 .5 0 1 KILOMETER

INDEX TO ADJOINING SHEETS

	511 NE	92
	511 SE	93
	97	98

DETROIT
Metropolitan Map Series
2160

(26 147) St Clair Co MI

MAP SHEET
511SE

PORT HURON URBANIZED AREA